

COUNTY OF SAN MATEO

35

Inter-Departmental Correspondence

Date: March 27, 2001

Board Meeting Date: April 10, 2001

TO: Honorable Board of Supervisors

FROM: Neil R. Cullen, Director of Public Works

SUBJECT: **Slurry Sealing of Various Streets in the Ladera, Sequoia Tract, West Menlo, Menlo Oaks, Emerald Lakes Hills, Palomar Park, San Mateo Highlands and Daly City Areas (Project No. R6P01, F-36[183A])**

RECOMMENDATION

Adopt a resolution adopting Plans and Specifications, determining prevailing wage scales, and calling for sealed proposals for Slurry Sealing of Various Streets in the Ladera, Sequoia Tract, West Menlo, Menlo Oaks, Emerald Lakes Hills, Palomar Park, San Mateo Highlands and Daly City Areas.

Previous Board Action

Authorized the Director of Public Works to proceed with the preparation of plans and specifications for resurfacing type projects on various County roads utilizing funds available to the County pursuant to Assembly Bill 2928 (AB2928).

Key Facts

1. The proposed project is part of our overall program to preserve the County maintained road system.
2. We have coordinated the proposed work with the adjacent cities as the city limit line of some cities is down the center of the road to be slurred sealed.

Discussion

The proposed project, totaling approximately 4.5 miles in length, consists of pavement repair work and applying a slurry seal - a mixture of sand and an asphalt emulsion - over the existing pavement on the streets in the areas mentioned above and shown on the attached map. We have agreed to include the portions of the streets of the cities of Daly City and Menlo Park that are within the project limits and the cities have agreed to reimburse us for this work.

Honorable Board of Supervisors

Subject: The Slurry Sealing of Various Streets in the Ladera, Sequoia Tract, West Menlo, Menlo Oaks, Emerald Lakes Hills, Palomar Park, San Mateo Highlands and Daly City Areas (Project No. R6P01, F-36[183A])

March 27, 2001

Board Meeting Date: April 10, 2001

Page 2

The San Mateo County Planning Department has determined that this project is exempt from the requirements for preparation of an EIR under Section 15301(C) Class 1, of the California Environmental Quality Act (CEQA) and we have filed a Notice of Exemption with the County Clerk.

Fiscal Impact


The total estimated cost for this work is \$102,000. An appropriation was approved in the Road Fund for this work and we are proposing to finance the appropriation with AB2928 Transportation Funds to insure that these funds are expended by the deadline set by the State.

The work will be financed as follows:

Road Fund	\$100,105
City of Menlo Park	\$ 735
City of Daly City	<u>\$ 1,160</u>
Total	\$102,000

There is no impact to the General Fund.

A form of resolution has been approved by County Counsel.



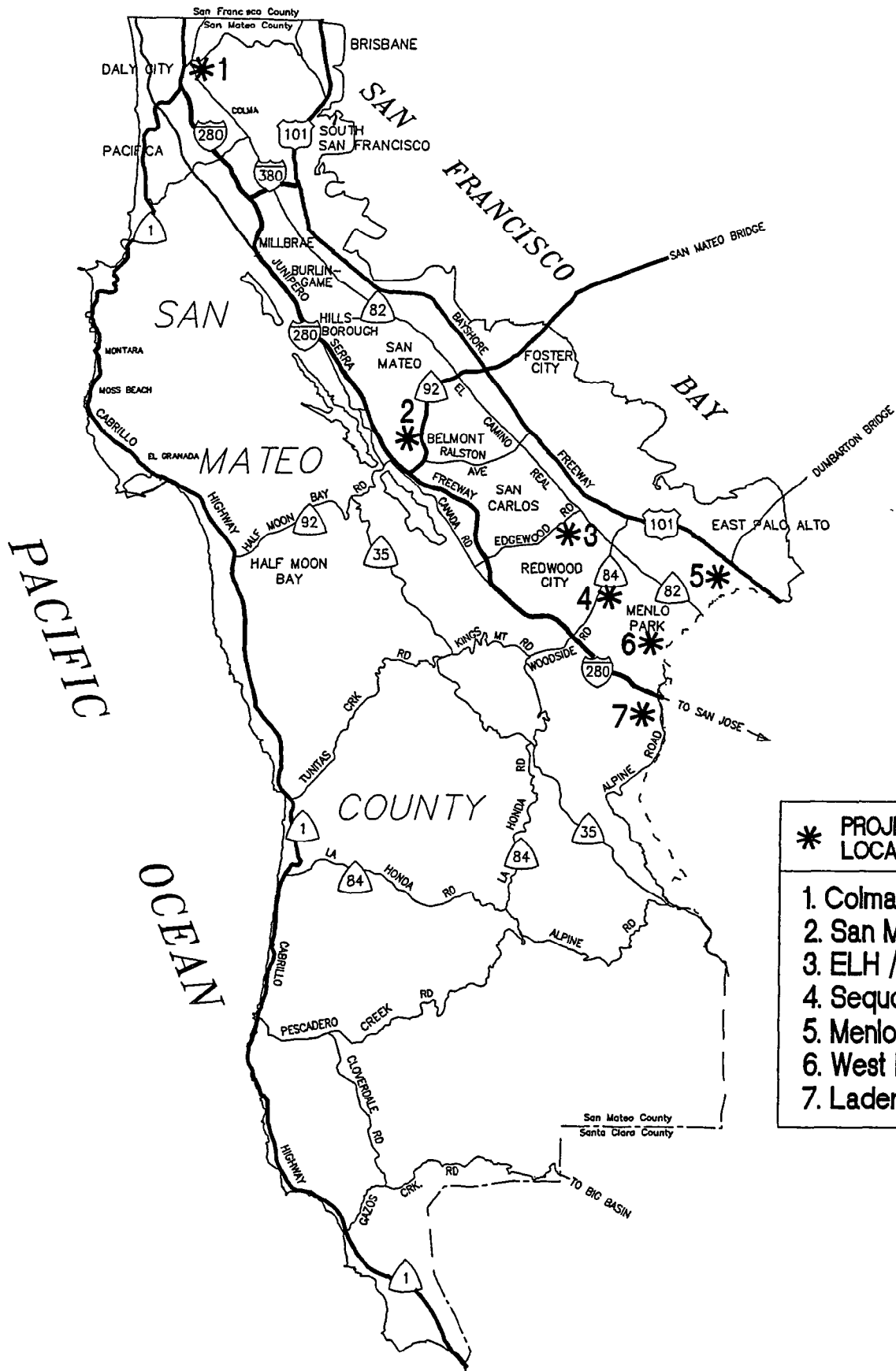
Neil R. Cullen
Director of Public Works

NRC:BCL:BEK:JAL:EVG:sdd

F:\USERS\ADMIN\ESD\BOARDSUP\2001\Slurry Seal Various BS Report 1 Rev DOC
F:\USERS\EDG\SLURRY\BREPORT1 DOC

Enclosure: Map

cc: Milt Mares, County Counsel
Brian C. Lee, Division Manager, Programming and Engineering Services



- | |
|---------------------|
| * PROJECT LOCATIONS |
| 1. Colma |
| 2. San Mateo |
| 3. ELH / Palomar |
| 4. Sequoia Tract |
| 5. Menlo Oaks |
| 6. West Menlo |
| 7. Ladera |



DESIGNED BY EG
 CHECKED BY EG
 DRAWN BY DWM



SLURRY SEAL PROJECT (R6P01)
SAN MATEO COUNTY, CA.
LOCATION MAP

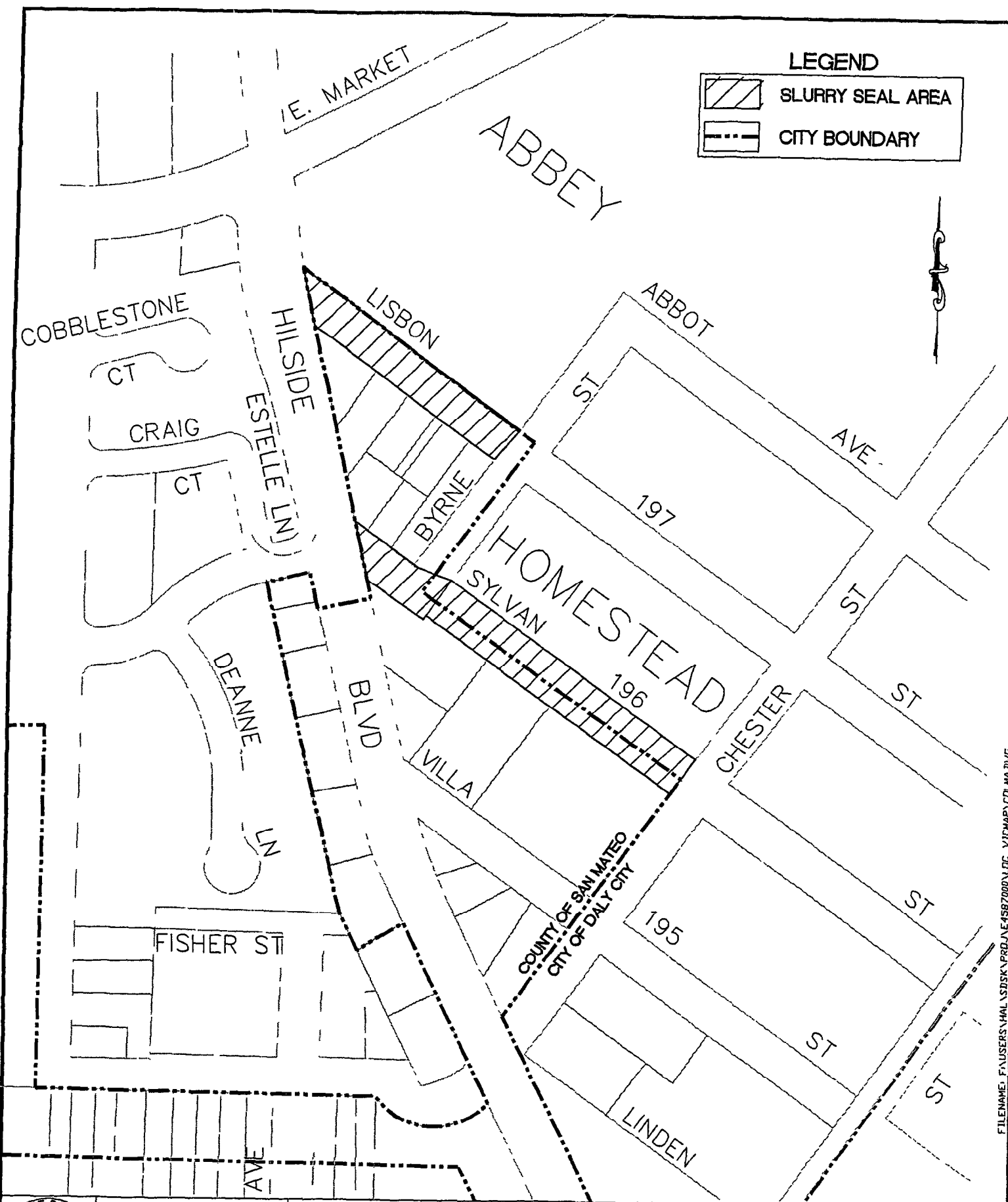
SCALE AS SHOWN
 DATE 1/12/2001
 FILE NO 1/4587

NEIL R CULLEN, DIRECTOR OF PUBLIC WORKS
 SAN MATEO COUNTY

555 COUNTY CENTER, 5TH FLOOR
 REDWOOD CITY, CALIFORNIA 94063-1665

LEGEND

-  SLURRY SEAL AREA
-  CITY BOUNDARY



FILENAME: FAUSERS\HAL_LS2SKY\PROJ\NE4587000\LOC_VICMAP\CDL.MA.DWG



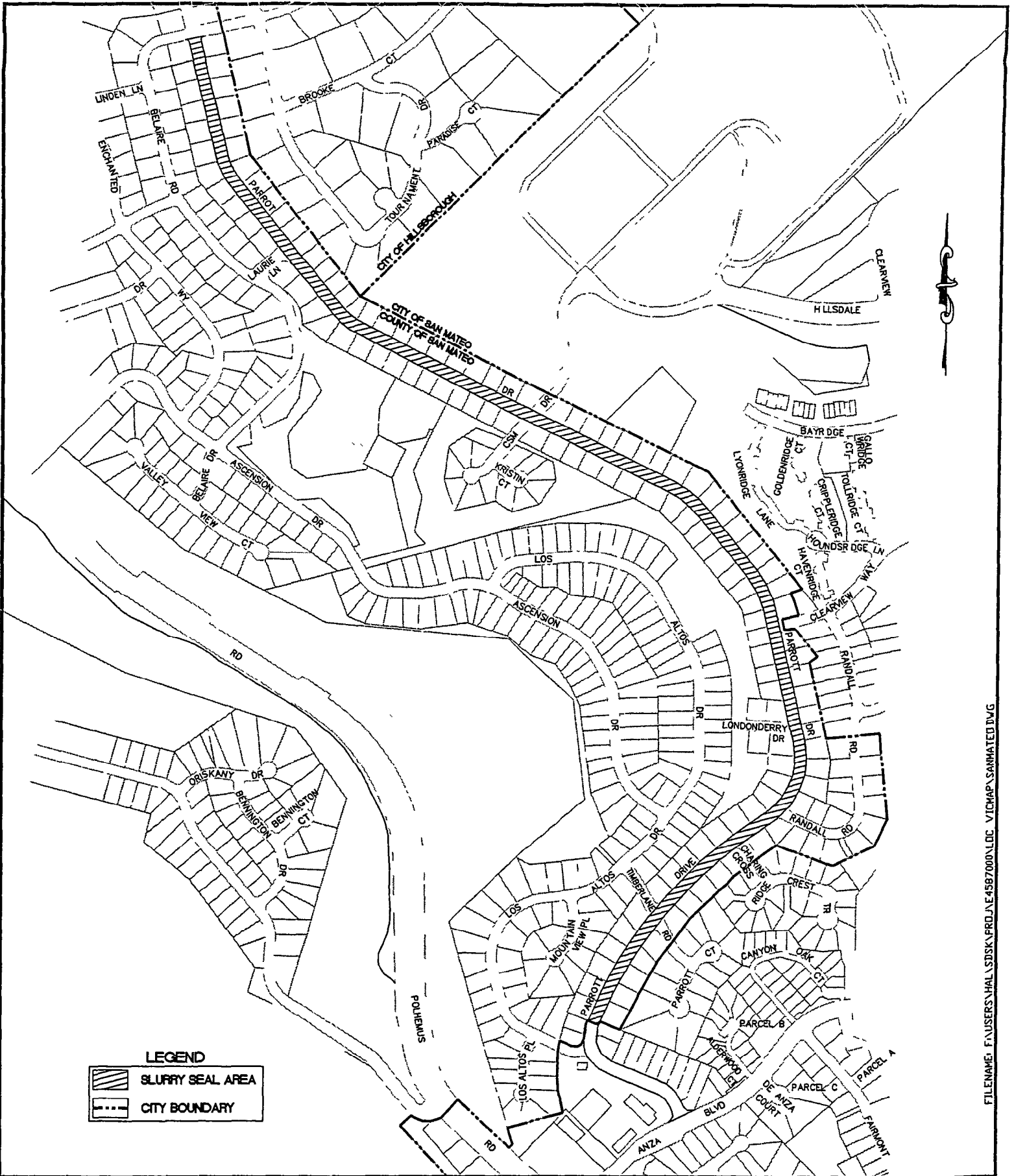
DESIGNED BY EG
 CHECKED BY EG
 DRAWN BY DWM



SLURRY SEAL PROJECT (R6P01)
SAN MATEO COUNTY, CA.
DALY CITY - VICINITY MAP #1

SCALE AS SHOWN
 DATE 1/16/01
 FILE NO 1/4587

NEIL R CULLEN, DIRECTOR OF PUBLIC WORKS
 SAN MATEO COUNTY

555 COUNTY CENTER, 5TH FLOOR
 REDWOOD CITY, CALIFORNIA 94063-1665



LEGEND
 SLURRY SEAL AREA
 CITY BOUNDARY

FILENAME: F:\USERS\HAL\SDSK\PROJ\AE4587000\LOC_VICMAP_SANMATEO.DWG



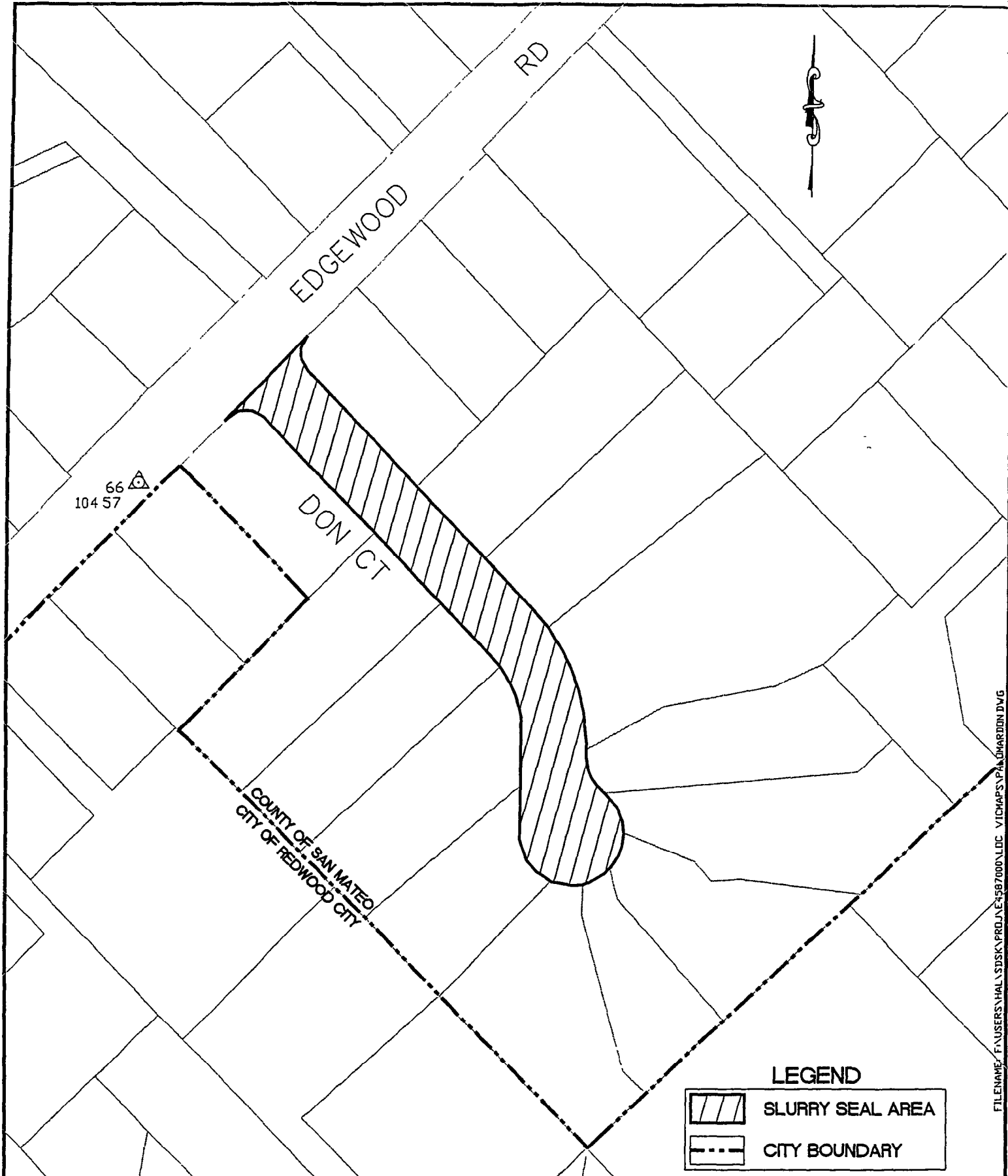
DESIGNED BY EG
 CHECKED BY EG
 DRAWN BY DWM

SLURRY SEAL PROJECT (R6P01)
SAN MATEO COUNTY, CA.
SAN MATEO - VICINITY MAP #2

SCALE AS SHOWN
 DATE 1/16/2001
 FILE NO 1/4587



NEIL R CULLEN, DIRECTOR OF PUBLIC WORKS
 SAN MATEO COUNTY

555 COUNTY CENTER, 5TH FLOOR
 REDWOOD CITY, CALIFORNIA 94063-1665



FILENAME: F:\USERS\HAL\SDSKY\PROJ\1E\587000\LDIC - VICMAPS\PALOMAR.DWG

LEGEND

-  SLURRY SEAL AREA
-  CITY BOUNDARY



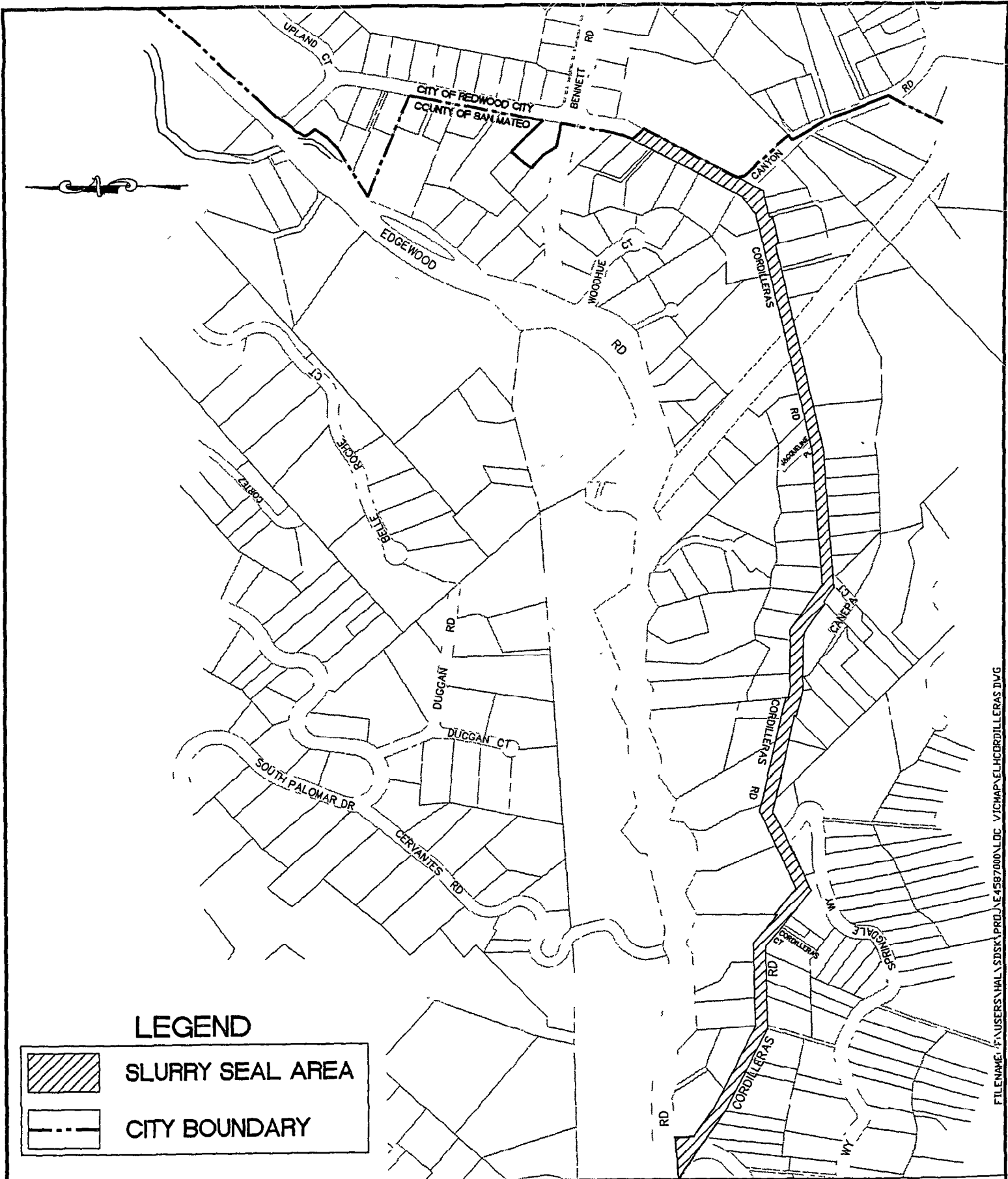
DESIGNED BY EG
 CHECKED BY EG
 DRAWN BY DWM

SLURRY SEAL PROJECT (R6P01)
 SAN MATEO COUNTY, CA
PALOMAR - DON CT. - VICINITY MAP #3



SCALE AS SHOWN
 DATE 1/18/2001
 FILE NO 1/4587

NEIL R CULLEN, DIRECTOR OF PUBLIC WORKS
 SAN MATEO COUNTY

555 COUNTY CENTER, 5TH FLOOR
 REDWOOD CITY, CALIFORNIA 94063-1665



LEGEND

-  SLURRY SEAL AREA
-  CITY BOUNDARY

FILENAME: \FAUSERS\HAL\SDSK\PROJ\4587\000\LOC_VICMAP\ELHCORDILLERAS.DWG



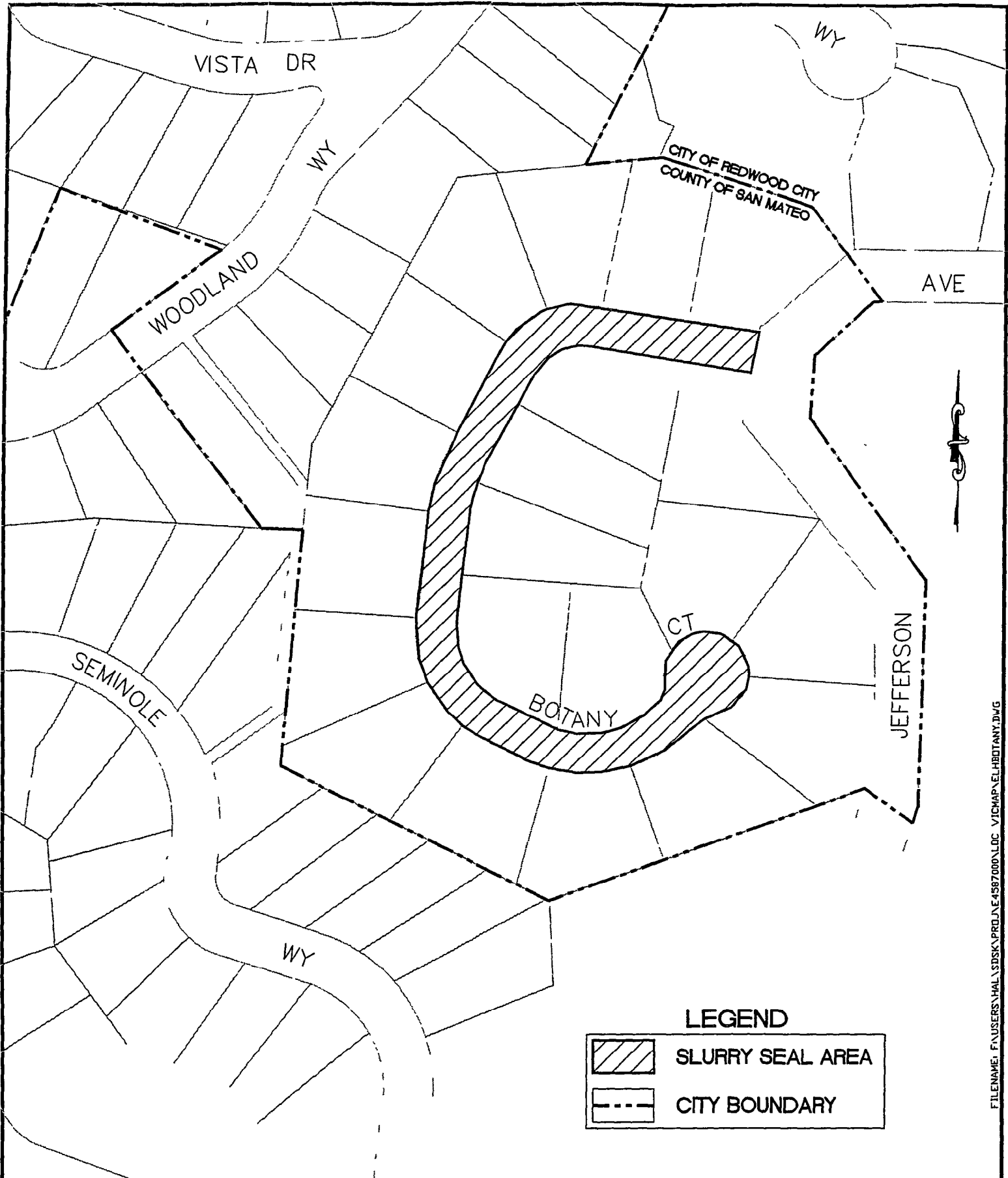
DESIGNED BY EG
 CHECKED BY EG
 DRAWN BY DWM

SLURRY SEAL PROJECT (R6P01)
SAN MATEO COUNTY, CA.
ELH - CORDILLERAS RD. - VICINITY MAP #3


SCALE AS SHOWN
 DATE 1/16/2001
 FILE NO 1/4587

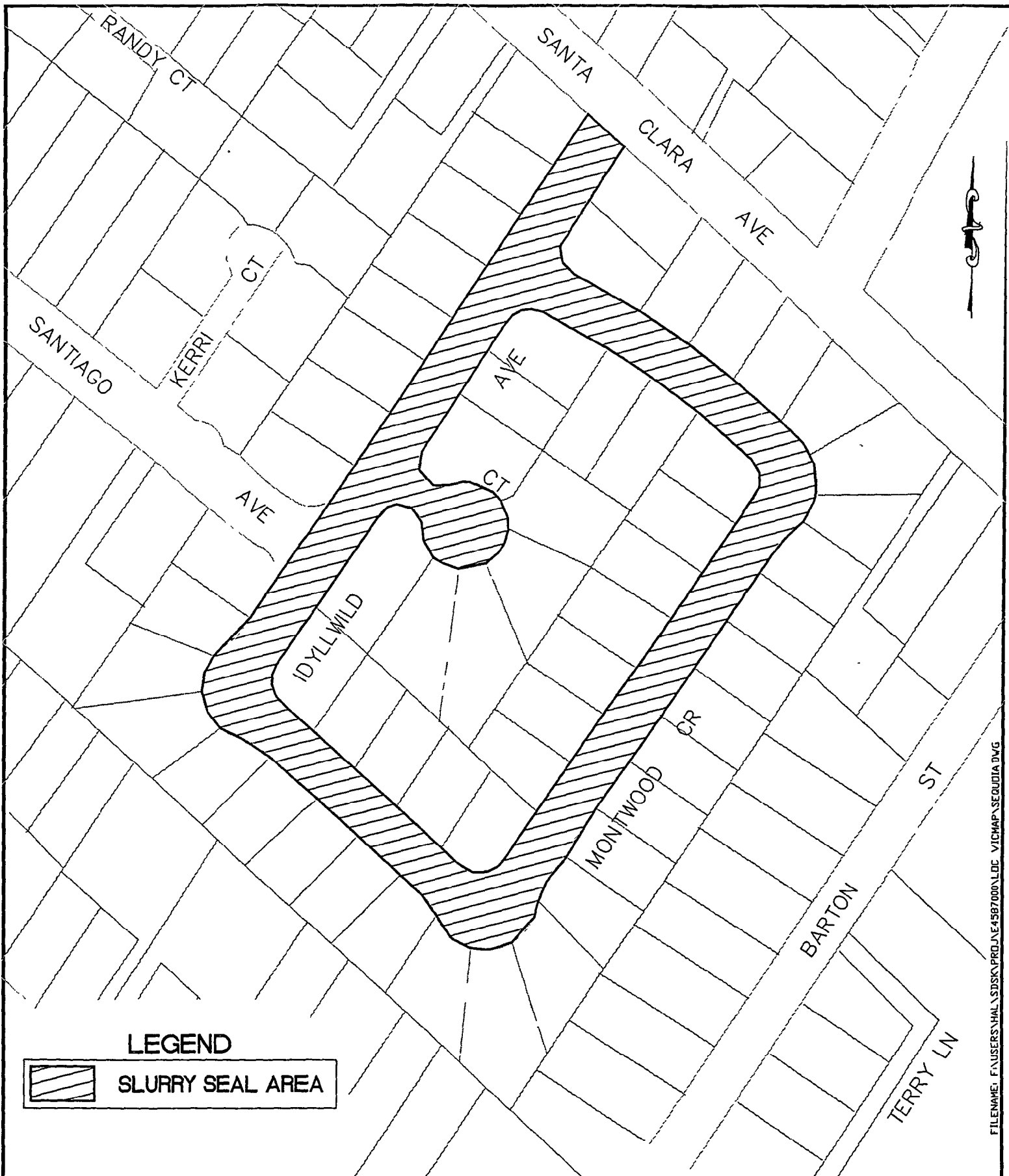
NEIL R CULLEN, DIRECTOR OF PUBLIC WORKS
 SAN MATEO COUNTY

555 COUNTY CENTER, 5TH FLOOR
 REDWOOD CITY, CALIFORNIA 94063-1665




FILENAME: F:\USERS\HAL\SDSK\PROJ\E4587000\LOC_VICMAP\ELH\BOTANY.DWG

	DESIGNED BY EG	SLURRY SEAL PROJECT (R6P01) SAN MATEO COUNTY, CA. ELH - BOTANY CT. - VICINTY MAP #3	SCALE AS SHOWN
	CHECKED BY EG		DATE 1/16/2001
	DRAWN BY DWM		FILE NO 1/4587
NEIL R CULLEN, DIRECTOR OF PUBLIC WORKS SAN MATEO COUNTY		555 COUNTY CENTER, 5TH FLOOR REDWOOD CITY, CALIFORNIA 94063-1665	



LEGEND

 **SLURRY SEAL AREA**

FILENAME: F:\USERS\HAL\SDSK\PROJ\AE4587000\LDG VICHMAP\SEQUOIA.DWG



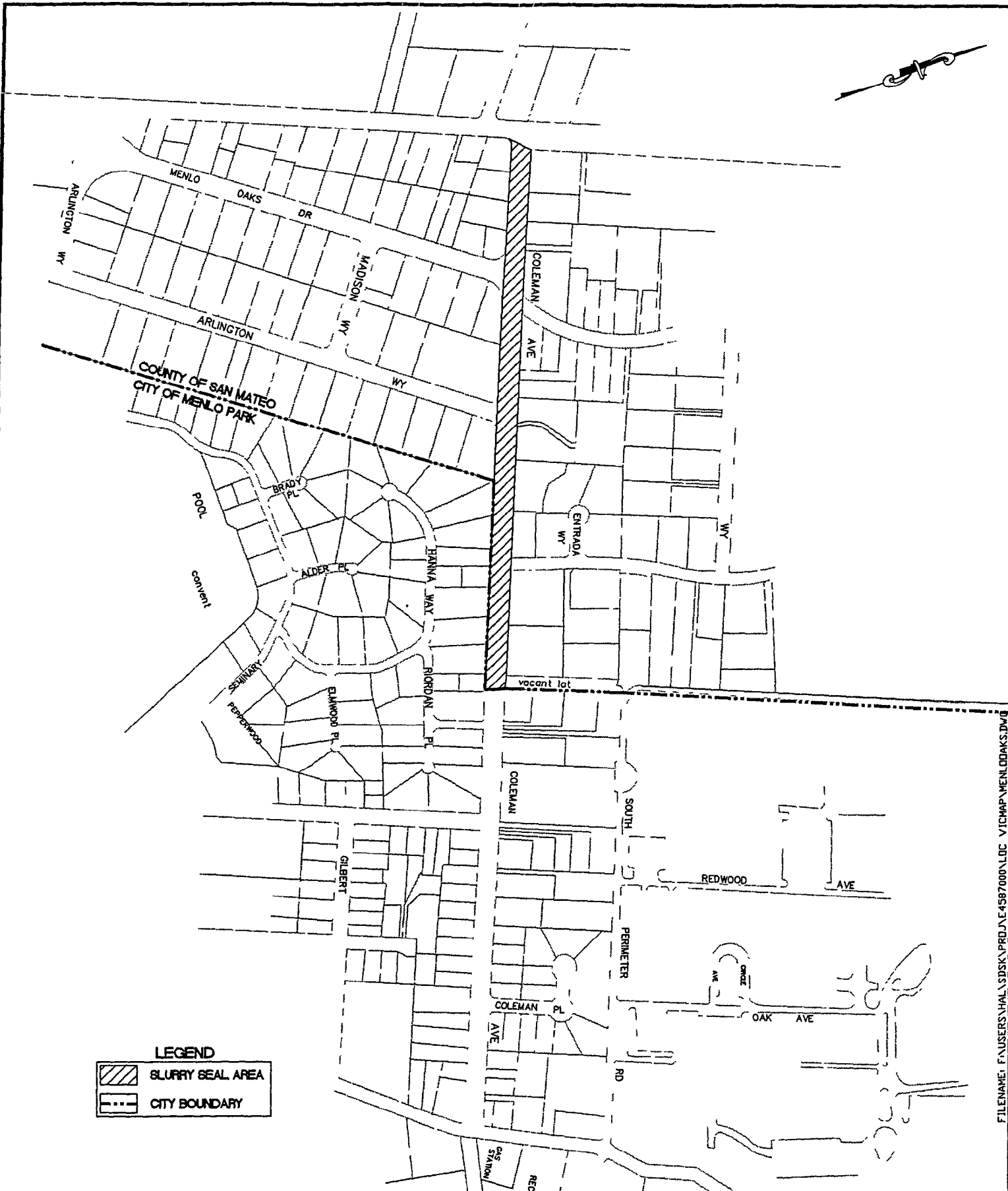
DESIGNED BY EG
 CHECKED BY EG
 DRAWN BY DWM

SLURRY SEAL PROJECT (R6P01)
SAN MATEO COUNTY, CA.
SEQUOIA TRACT - VICINITY MAP #4

SCALE AS SHOWN
 DATE 1/18/2001
 FILE NO 1/4587

NEIL R CULLEN, DIRECTOR OF PUBLIC WORKS
 SAN MATEO COUNTY

555 COUNTY CENTER, 5TH FLOOR
 REDWOOD CITY, CALIFORNIA 94063-1665



LEGEND

- SLURRY SEAL AREA
- CITY BOUNDARY

FILENAME: F:\USERS\HAL\SDSK\PROJ\NE4587000\LOC_VICMAP\MENLOOAKS.DWG



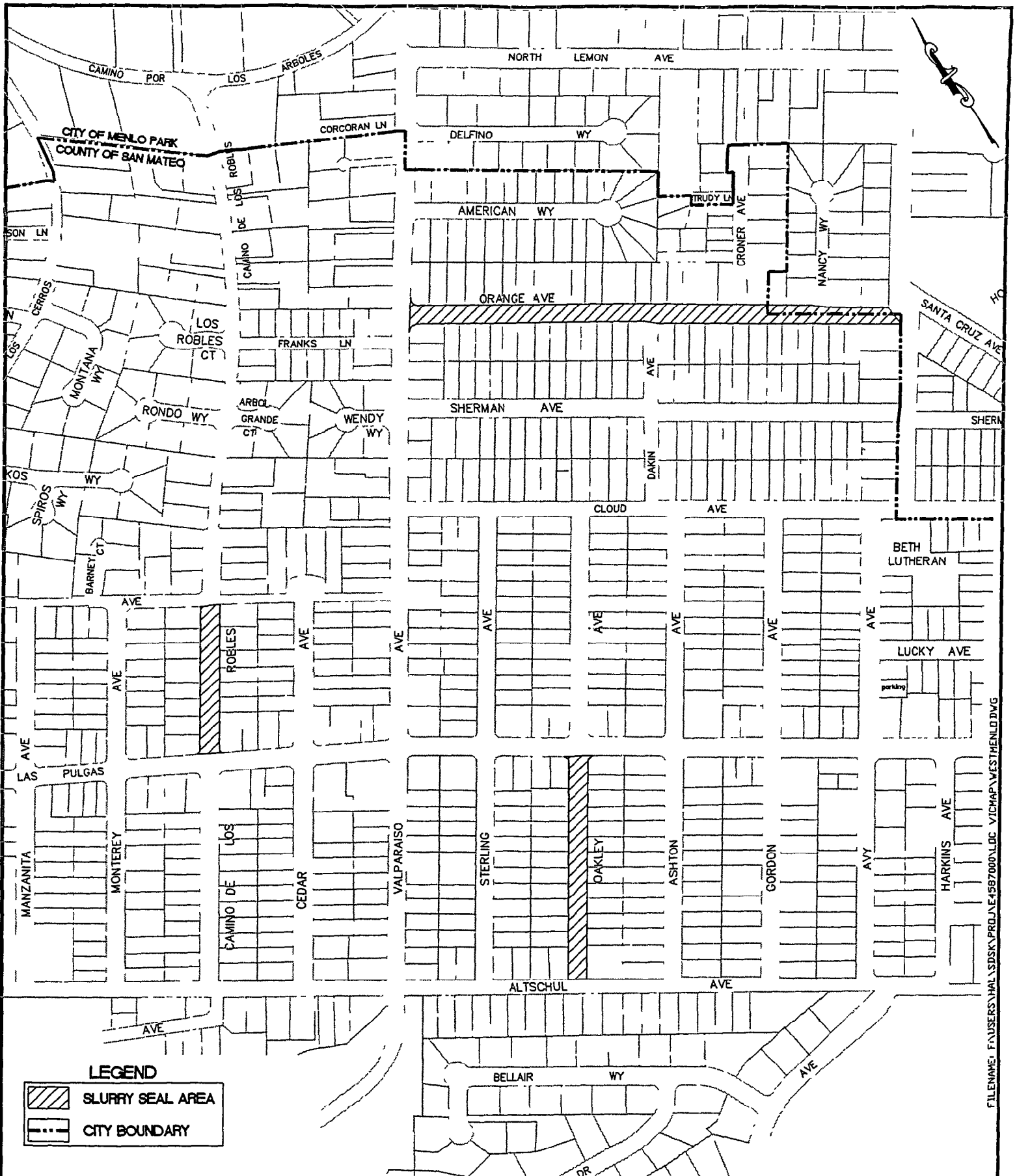
DESIGNED BY EG
 CHECKED BY EG
 DRAWN BY DWM

SLURRY SEAL PROJECT (R6P01)
SAN MATEO COUNTY, CA.
MENLO OAKS - COLEMAN AVE. - VICINITY MAP #5

SCALE AS SHOWN
 DATE 1/18/2001
 FILE NO 1/4587

NEIL R CULLEN, DIRECTOR OF PUBLIC WORKS
 SAN MATEO COUNTY

555 COUNTY CENTER, 5TH FLOOR
 REDWOOD CITY, CALIFORNIA 94063-1665



FILENAME: F:\USERS\HAL\SDSKY\PROJ\NE4587000\LOC VICHAP\WESTMENLO.DWG

LEGEND

- SLURRY SEAL AREA
- CITY BOUNDARY



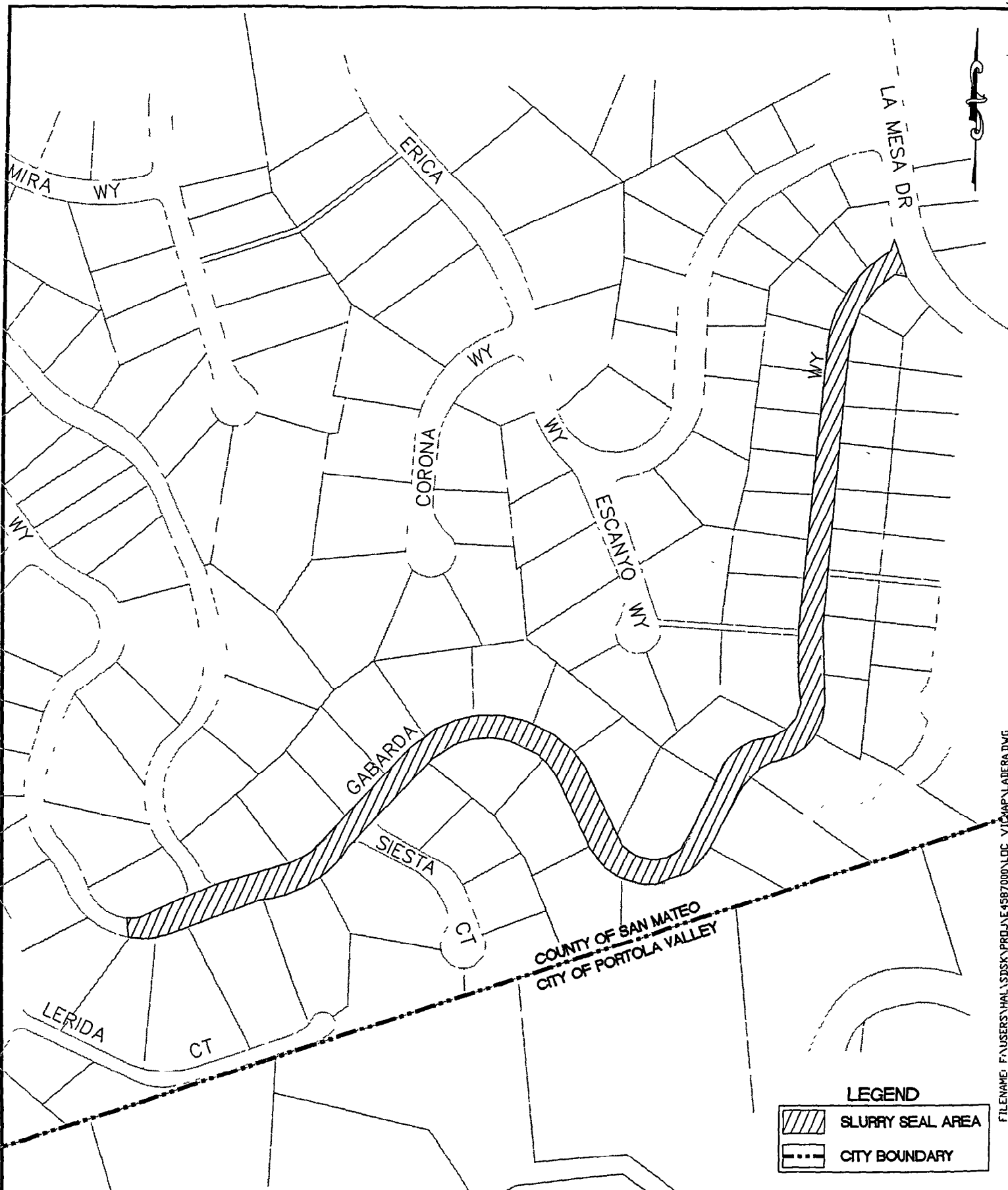
DESIGNED BY EG
 CHECKED BY EG
 DRAWN BY DWM

SLURRY SEAL PROJECT (R6P01)
SAN MATEO COUNTY CA.
WEST MENLO - VICINITY MAP #6

SCALE AS SHOWN
 DATE 1/18/2001
 FILE NO 1/4587

NEIL R CULLEN, DIRECTOR OF PUBLIC WORKS
 SAN MATEO COUNTY

555 COUNTY CENTER, 5TH FLOOR
 REDWOOD CITY, CALIFORNIA 94063-1665



FILENAME: FAUSERS\HAL\SDSK\PROJ\NE4587000\LOC_VICMAP\LADERA.DWG

LEGEND

- SLURRY SEAL AREA
- CITY BOUNDARY



DESIGNED BY EG
 CHECKED BY EG
 DRAWN BY DWM

SLURRY SEAL PROJECT (R6P01)
SAN MATEO COUNTY CA.
LADERA - VICINTY MAP #7

SCALE AS SHOWN
 DATE 1/18/2001
 FILE NO 1/4587

NEIL R CULLEN, DIRECTOR OF PUBLIC WORKS
 SAN MATEO COUNTY

555 COUNTY CENTER, 5TH FLOOR
 REDWOOD CITY, CALIFORNIA 94063-1665

Resolution No. _____

Board of Supervisors, County of San Mateo, State of California

* * * * *

**Resolution Adopting Plans and Specifications,
Determine Prevailing Wage Scales and Calling for Sealed Proposals
for Slurry Sealing of Various Streets in the Ladera, Sequoia Tract, West Menlo,
Menlo Oaks, Emerald Lakes Hills, Palomar Park, San Mateo Highlands and
Daly City Areas
(Project No. R6P01 - F-36[183A])**

RESOLVED, by the Board of Supervisors of the County of San Mateo, State of California, that

WHEREAS, Plans and Specifications have been prepared and approved by the Director of Public Works for Slurry Sealing of Various Streets in the Ladera, Sequoia Tract, West Menlo, Menlo Oaks, Emerald Lakes Hills, Palomar Park, San Mateo Highlands and Daly City Areas, and said Plans and Specifications have been filed in the office of the Director of Public Works; and

WHEREAS, a schedule of prevailing wage scales for each craft or type of workman needed to execute this contract in the locality in which said work is to be performed has been established by the Department of Industrial Relations and has been referred to in said Specifications:

NOW, THEREFORE, IT IS HEREBY DETERMINED AND ORDERED as follows:

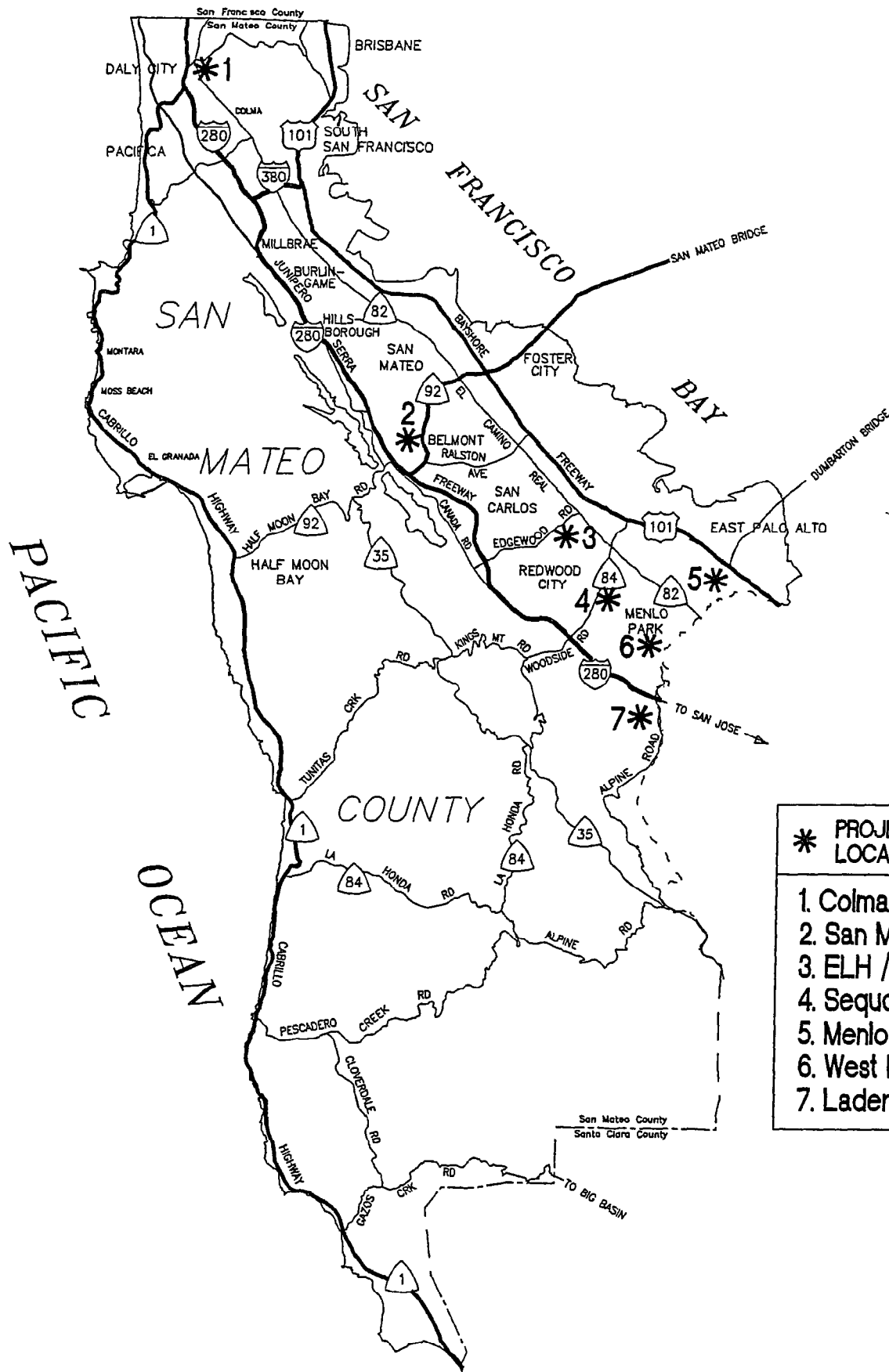
1. The Plans and Specifications dated April 6, 2001, for the aforesaid project, on file in the office of the Director of Public Works, to which reference is hereby made for further particulars, are hereby approved and are adopted as the Plans and Specifications to be adhered to in letting and performing the work under a contract for said improvements.

2. The schedule of prevailing wages referred to in said Specifications has been determined to contain the general prevailing rates of wages in the locality in which said work is to be performed for each craft or type of workman needed to execute said contract.

3. The Department of Public Works is authorized and directed to issue a call for sealed proposals to be received by the County Manager/Clerk of the Board of Supervisors, Hall of Justice and Records, 400 County Center (formerly 401 Marshall Street), Redwood City, California, San Mateo County, on or before 2:00 p.m., Tuesday, May 8, 2001, in said office in the Hall of Justice and Records, Redwood City, California. Said bids will then be transmitted to the Board of Supervisors' Chambers in said Hall of Justice and Records and be publicly opened and declared.

The Department of Public Works is further directed to cause the Notice inviting sealed proposals to be published for two (2) times in the San Mateo County Times, a newspaper printed and published in this County, and to obtain an affidavit of said publication, a copy of which shall be placed on file with the Clerk of the Board of Supervisors.

* * * * *



- | |
|---------------------|
| * PROJECT LOCATIONS |
| 1. Colma |
| 2. San Mateo |
| 3. ELH / Palomar |
| 4. Sequoia Tract |
| 5. Menlo Oaks |
| 6. West Menlo |
| 7. Ladera |



DESIGNED BY EG
 CHECKED BY EG
 DRAWN BY DWM


SLURRY SEAL PROJECT (R6P01)
 SAN MATEO COUNTY, CA.
 LOCATION MAP


SCALE AS SHOWN
 DATE 1/12/2001
 FILE NO 1/4587

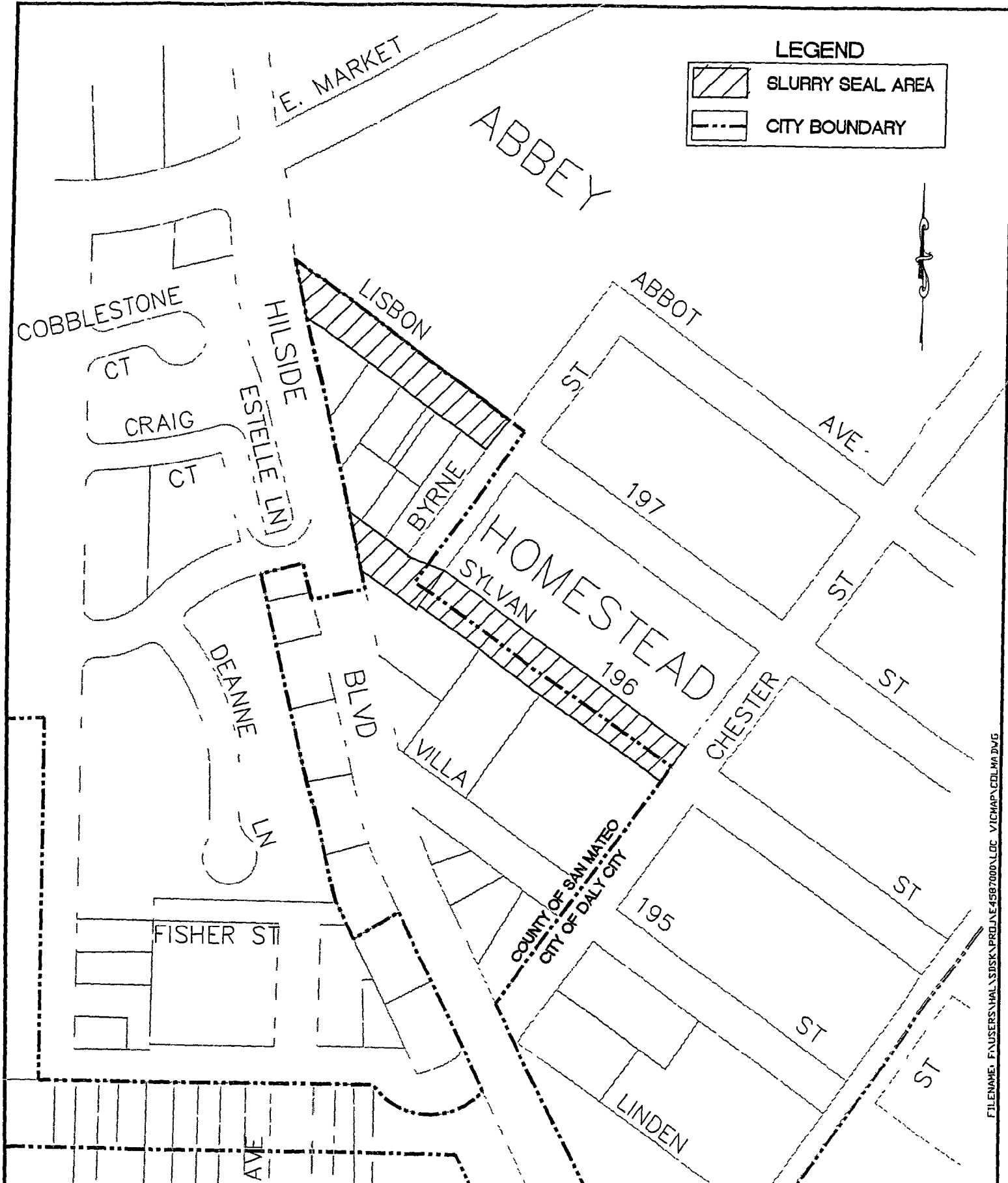
NEIL R CULLEN, DIRECTOR OF PUBLIC WORKS
 SAN MATEO COUNTY

555 COUNTY CENTER, 5TH FLOOR
 REDWOOD CITY, CALIFORNIA 94063-1665


LEGEND

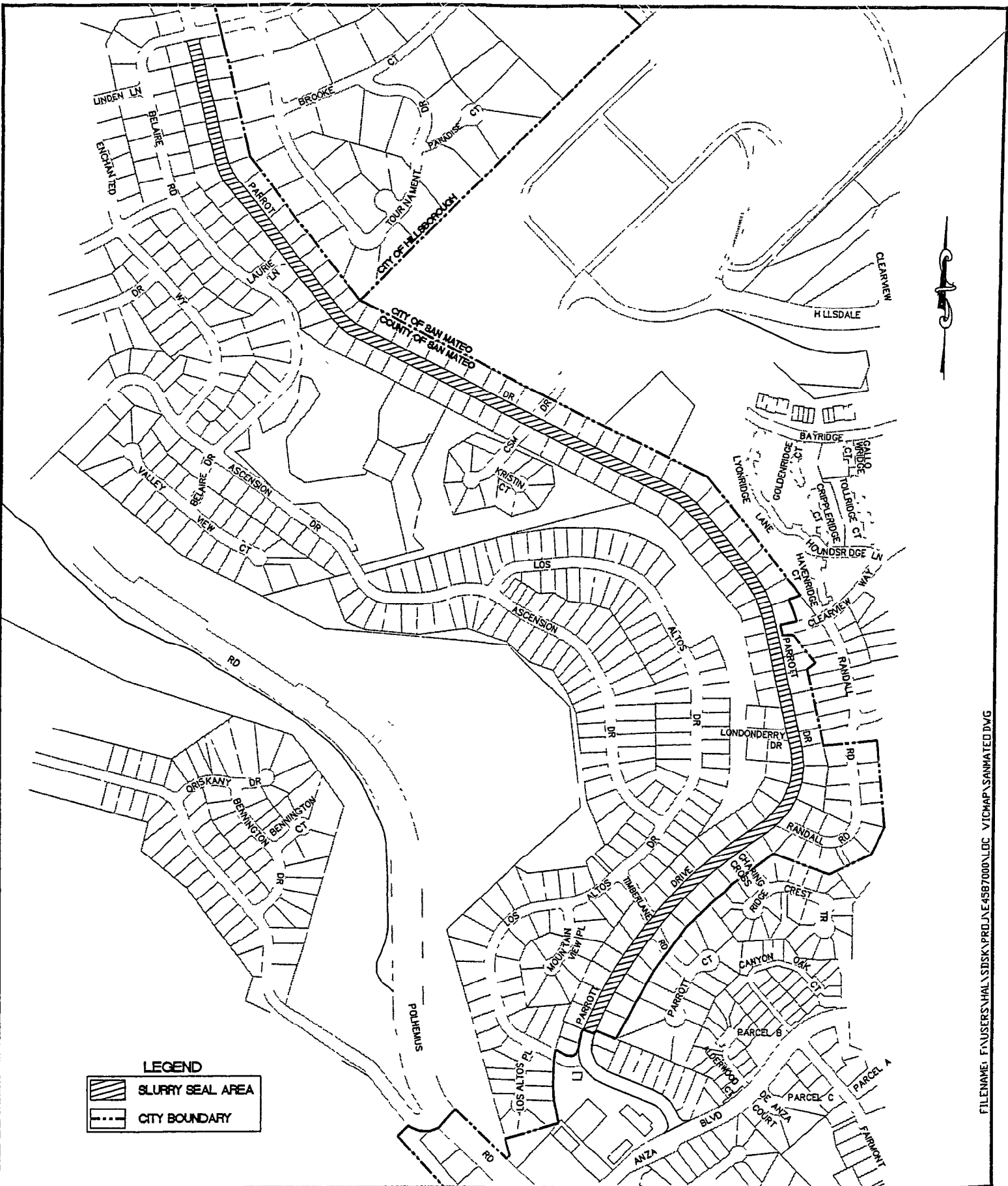
 SLURRY SEAL AREA

 CITY BOUNDARY





FILENAME: F:\USERS\HAL\SBSK\PROJ\458700\ALOC_VICMAP\CDL.MA.DWG

	DESIGNED BY EG	<p align="center">SLURRY SEAL PROJECT (R6P01)</p> <p align="center">SAN MATEO COUNTY CA.</p> <p align="center">DALY CITY - VICINITY MAP #1</p>	SCALE AS SHOWN
	CHECKED BY EG		DATE 1/16/01
	DRAWN BY DWM		FILE NO 1/4587
NEIL R CULLEN, DIRECTOR OF PUBLIC WORKS SAN MATEO COUNTY		555 COUNTY CENTER, 5TH FLOOR REDWOOD CITY, CALIFORNIA 94063-1665	



FILENAME: F:\USERS\HAL\SDISK\PROJ\JE4587000\LOC_VICMAP_SANMATEO.DWG

LEGEND

-  SLURRY SEAL AREA
-  CITY BOUNDARY



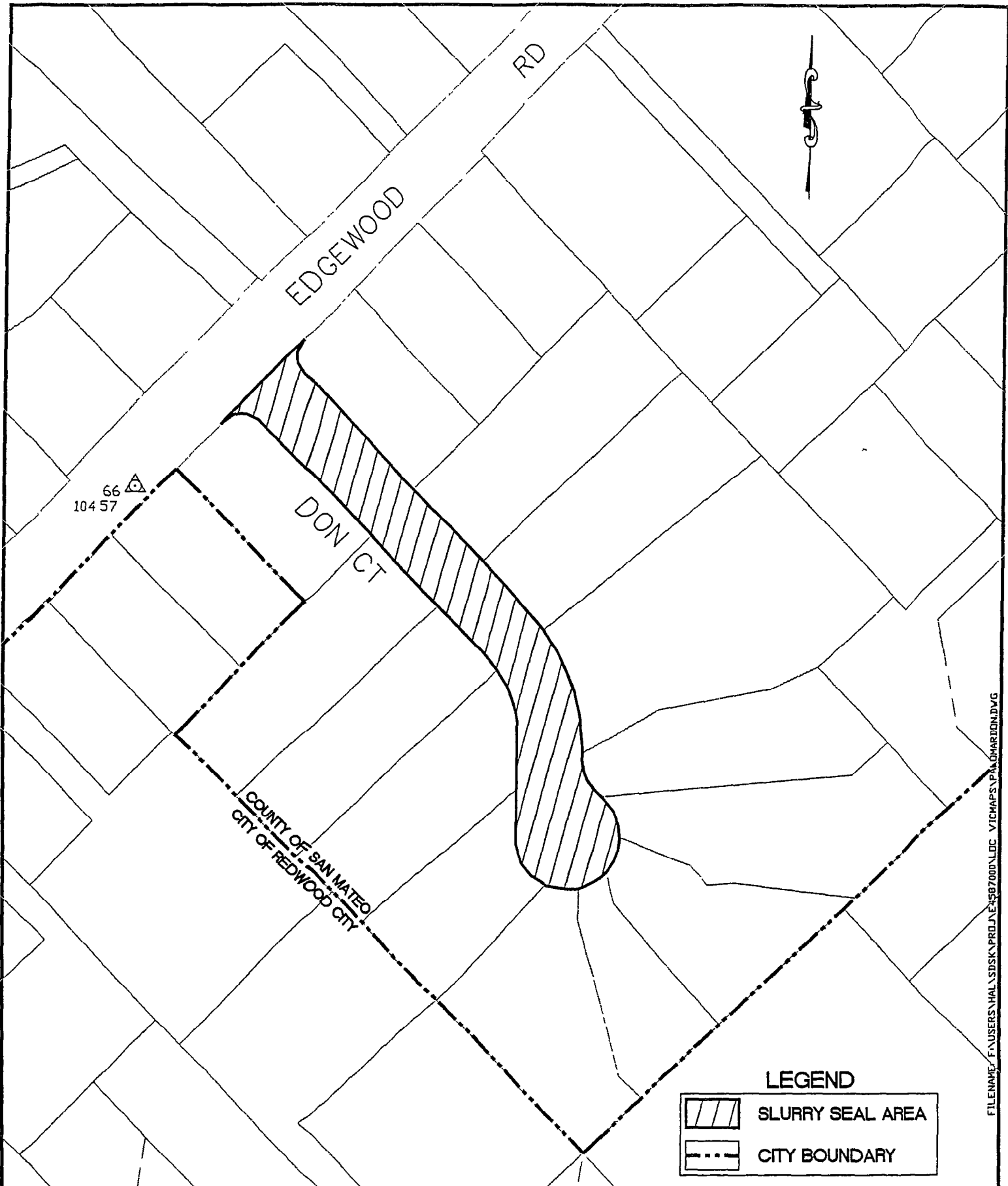
DESIGNED BY EG
 CHECKED BY EG
 DRAWN BY DWM

SLURRY SEAL PROJECT (R6P01)
SAN MATEO COUNTY CA.
SAN MATEO - VICINITY MAP #2

SCALE AS SHOWN
 DATE 1/16/2001
 FILE NO 1/4587



NEIL R CULLEN, DIRECTOR OF PUBLIC WORKS
 SAN MATEO COUNTY

555 COUNTY CENTER, 5TH FLOOR
 REDWOOD CITY, CALIFORNIA 94063-1665



FILENAME: FAUSERS\HAL\SDSK\PROJ\N4587000\LOC_VICMAPS\PALOMAR.DWG

LEGEND

-  SLURRY SEAL AREA
-  CITY BOUNDARY



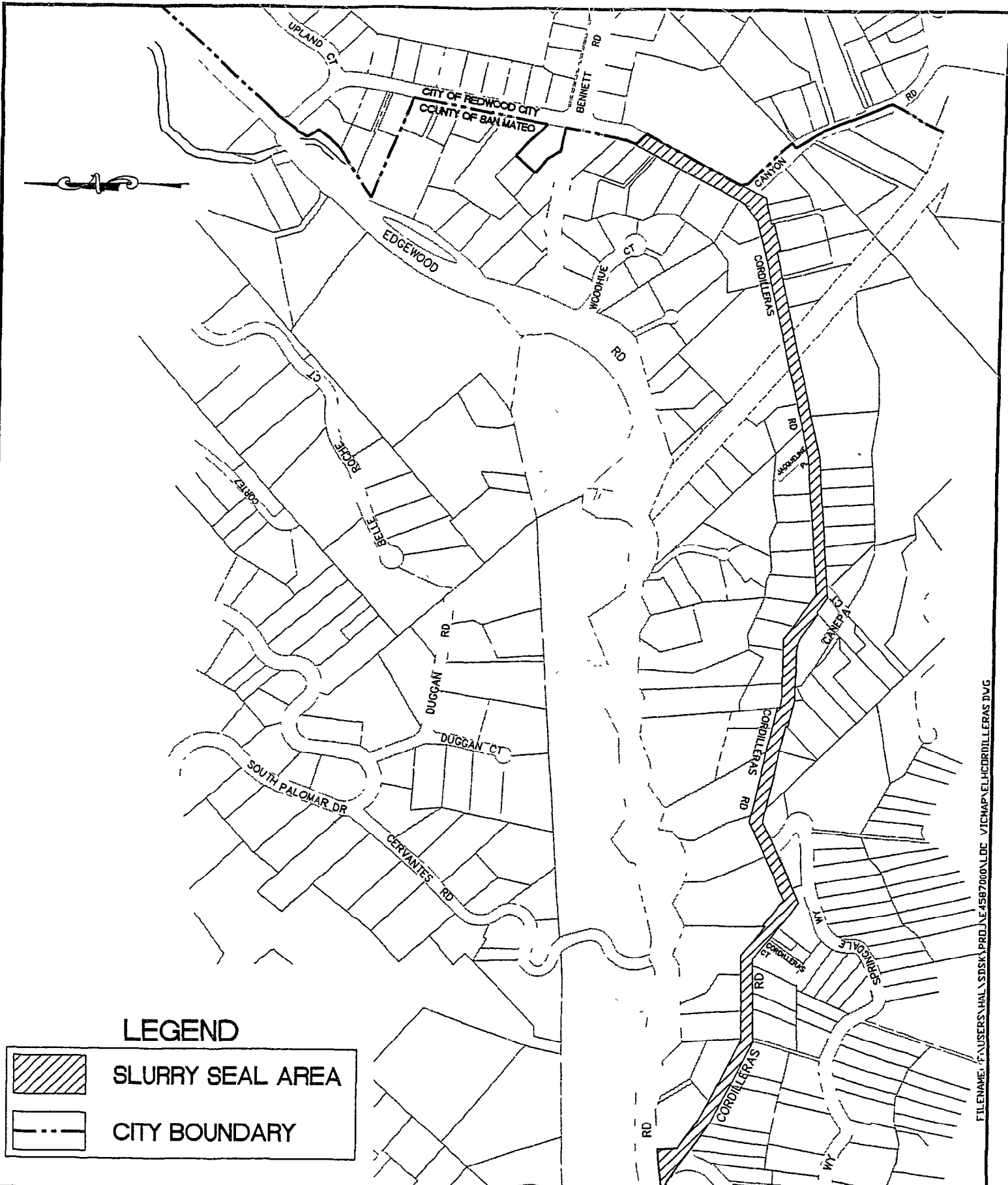
DESIGNED BY EG
 CHECKED BY EG
 DRAWN BY DWM

SLURRY SEAL PROJECT (R6P01)
SAN MATEO COUNTY, CA.
PALOMAR - DON CT. - VICINITY MAP #3

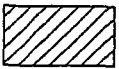

SCALE AS SHOWN
 DATE 1/18/2001
 FILE NO 1/4587

NEIL R CULLEN, DIRECTOR OF PUBLIC WORKS
 SAN MATEO COUNTY

555 COUNTY CENTER, 5TH FLOOR
 REDWOOD CITY, CALIFORNIA 94063-1665



LEGEND

-  SLURRY SEAL AREA
-  CITY BOUNDARY

FILENAME: FAUSERS\HAL\SDSKA\PROJ\4587000\LOC_VICMAP\ELHCORDILLERAS.DWG



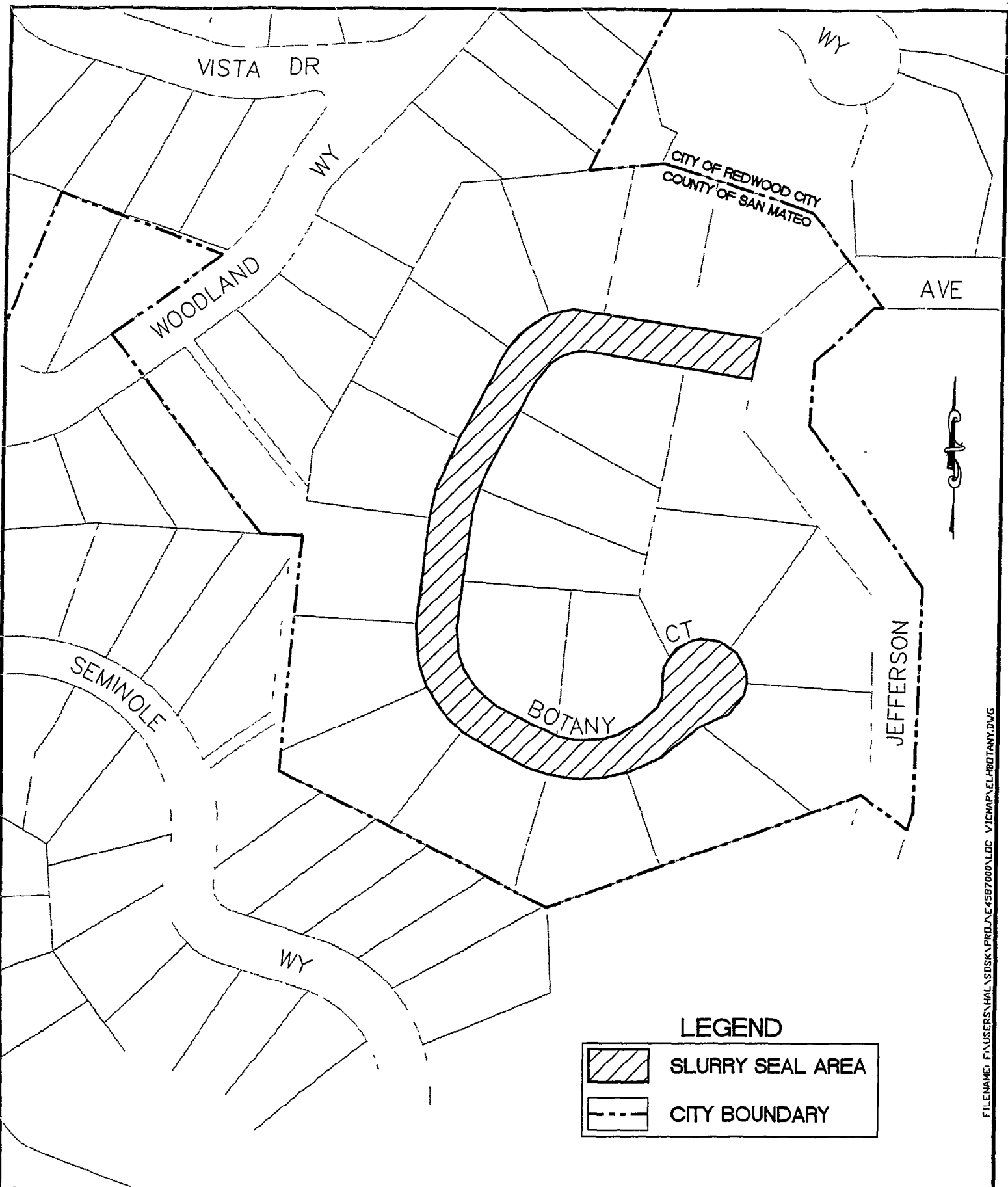
DESIGNED BY EG
 CHECKED BY EG
 DRAWN BY DWM

SLURRY SEAL PROJECT (R6P01)
SAN MATEO COUNTY, CA.
ELH - CORDILLERAS RD. - VICINITY MAP #3

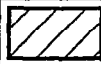
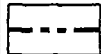
SCALE AS SHOWN
 DATE 1/16/2001
 FILE NO 1/4587

NEIL R CULLEN, DIRECTOR OF PUBLIC WORKS
 SAN MATEO COUNTY

555 COUNTY CENTER, 5TH FLOOR
 REDWOOD CITY, CALIFORNIA 94063-1665



LEGEND

	SLURRY SEAL AREA
	CITY BOUNDARY

FILENAME: F:\USERS\HAL\SDSK\PROJ\AE-4587000\LOC_VICMAP\ELH\BOTANY.DWG



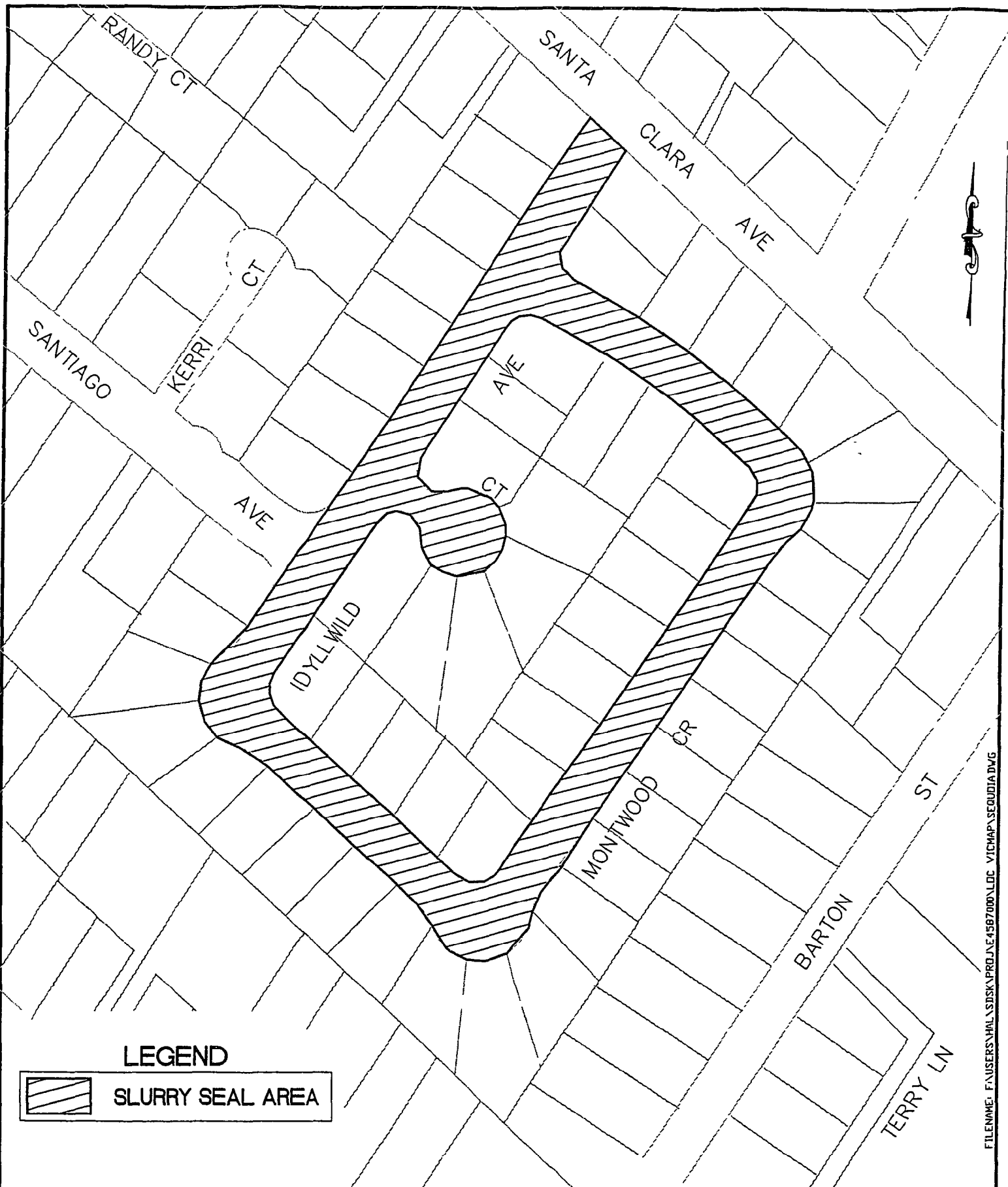
DESIGNED BY EG
 CHECKED BY EG
 DRAWN BY DWM

SLURRY SEAL PROJECT (R6P01)
 SAN MATEO COUNTY, CA.
ELH - BOTANY CT. - VICINTY MAP #3

SCALE AS SHOWN
 DATE 1/16/2001
 FILE NO 1/4587

NEIL R CULLEN, DIRECTOR OF PUBLIC WORKS
 SAN MATEO COUNTY

555 COUNTY CENTER, 5TH FLOOR
 REDWOOD CITY, CALIFORNIA 94063-1665



LEGEND

 **SLURRY SEAL AREA**

FILENAME: F:\USERS\HAL\SDSK\PROJ\A4587000\LDG VICHAP\SEQUOIA.DWG



DESIGNED BY EG
 CHECKED BY EG
 DRAWN BY DWM

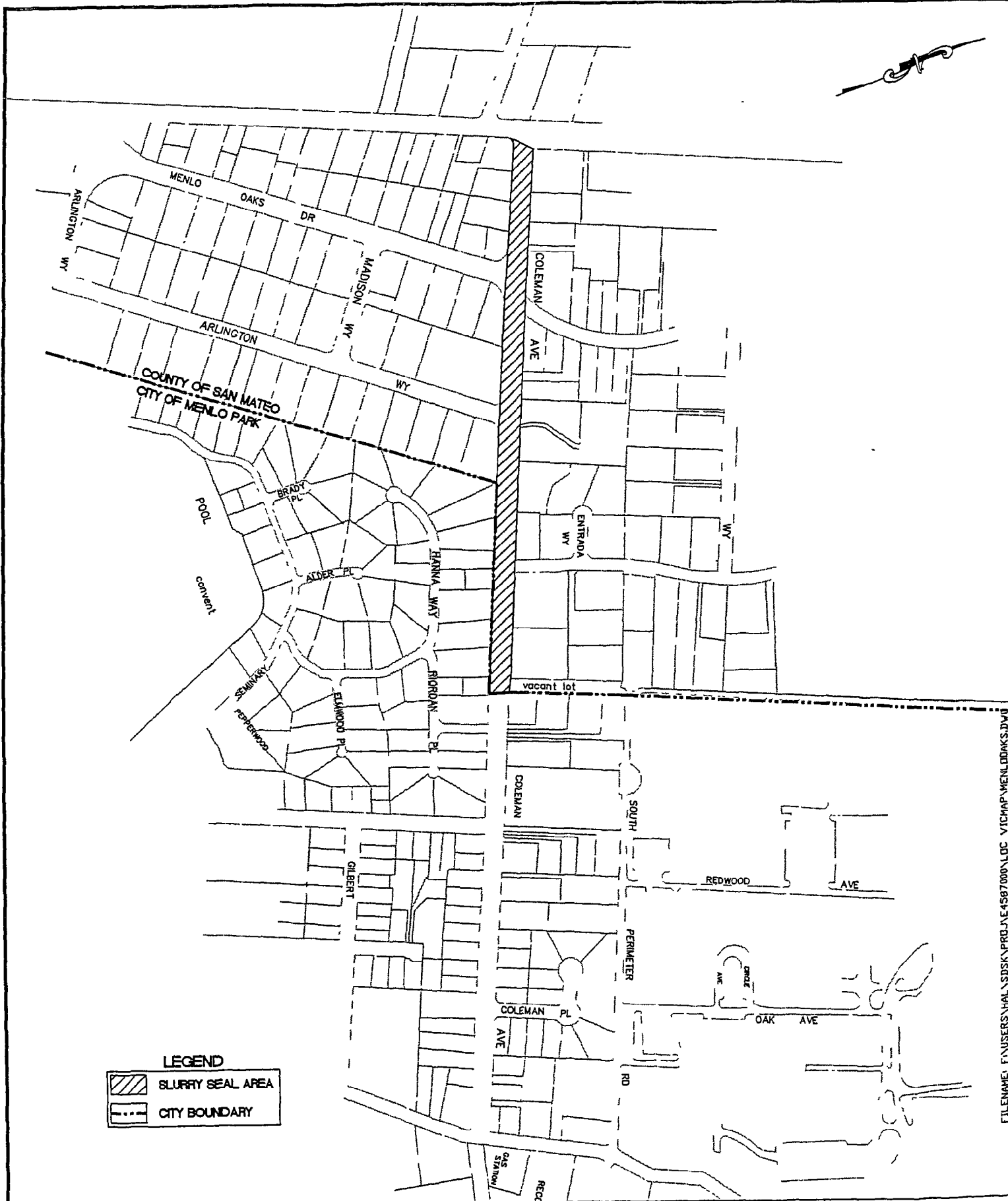
SLURRY SEAL PROJECT (R6P01)
SAN MATEO COUNTY, CA.

SEQUOIA TRACT - VICINITY MAP #4


SCALE AS SHOWN
 DATE 1/18/2001
 FILE NO 1/4587


NEIL R CULLEN, DIRECTOR OF PUBLIC WORKS
 SAN MATEO COUNTY

555 COUNTY CENTER, 5TH FLOOR
 REDWOOD CITY, CALIFORNIA 94063-1665



LEGEND

 SLURRY SEAL AREA

 CITY BOUNDARY

FILENAME: F:\USERS\HAL\SDSK\PROJ\A\4587000\LDC_VICMAP\MENLOOAKS.DWG



DESIGNED BY EG

CHECKED BY EG

DRAWN BY DWM

SLURRY SEAL PROJECT (R6P01)

SAN MATEO COUNTY, CA.

MENLO OAKS - COLEMAN AVE. - VICINITY MAP #5

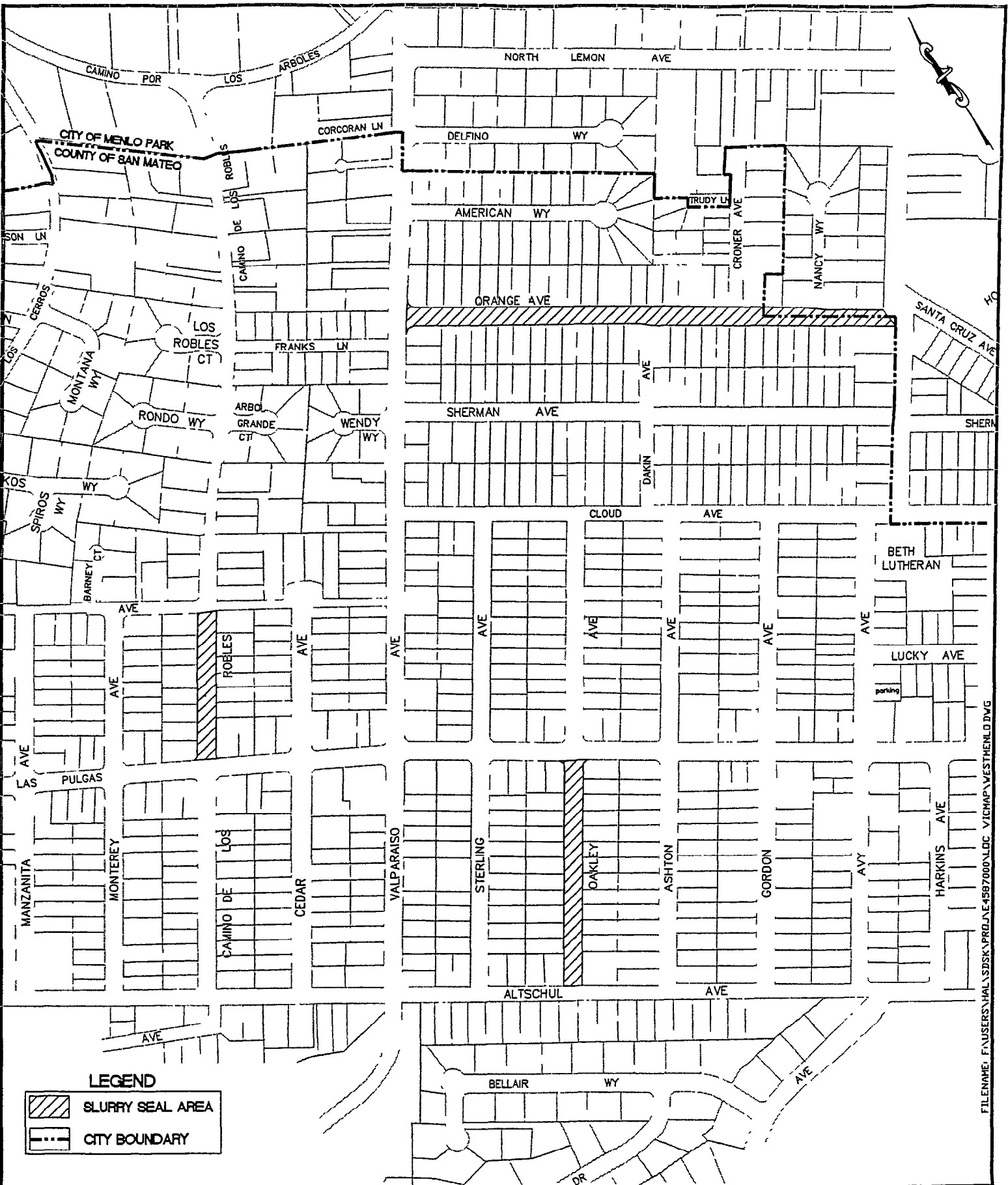
SCALE AS SHOWN

DATE 1/18/2001


FILE NO 1/4587

NEIL R CULLEN, DIRECTOR OF PUBLIC WORKS
SAN MATEO COUNTY

555 COUNTY CENTER, 5TH FLOOR
REDWOOD CITY, CALIFORNIA 94063-1665



FILENAME: F:\USERS\HAL\SDSK\PROJ\EA4587000\LOC VICHAP\WESTMENLO.DWG

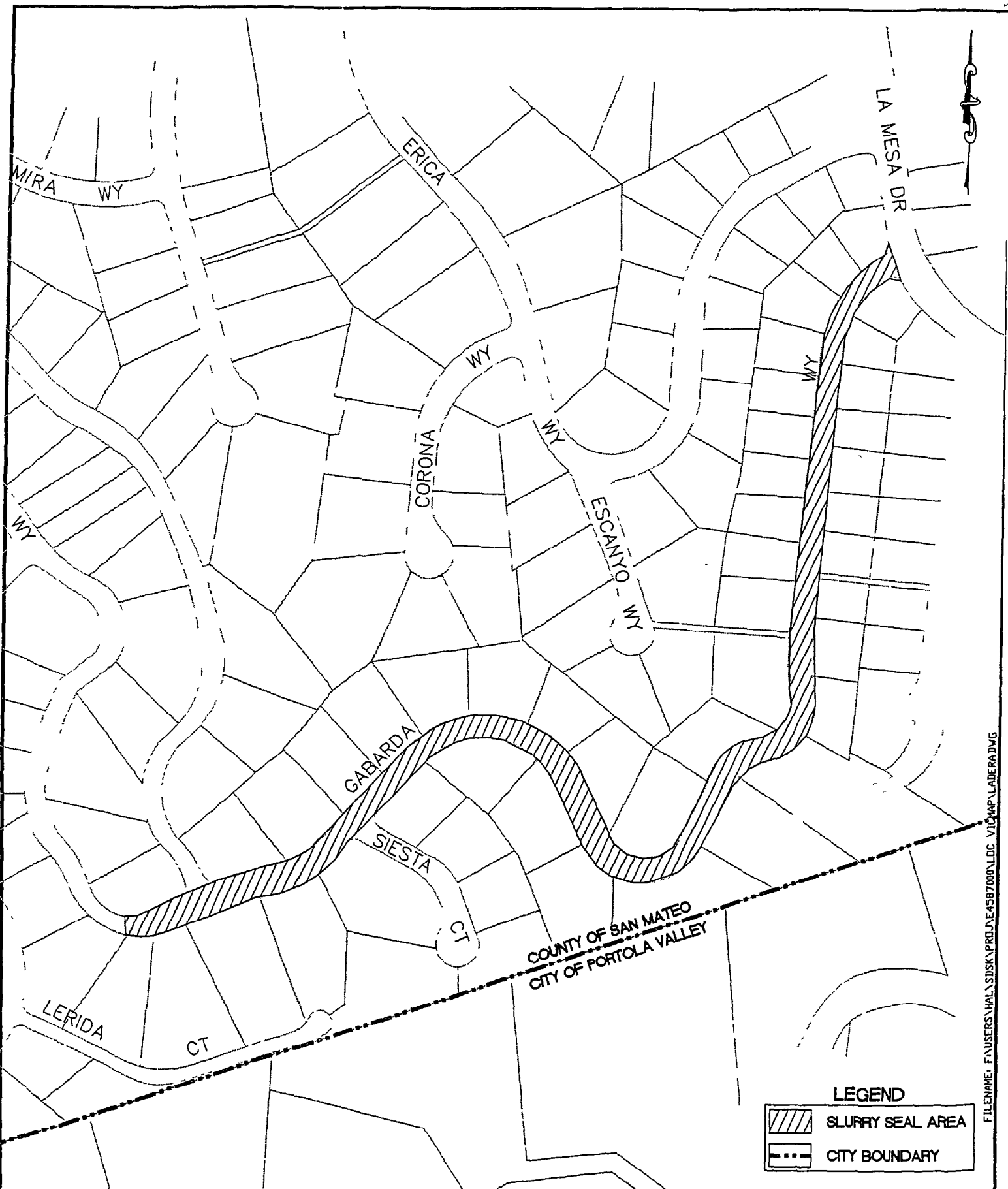

 DESIGNED BY EG
 CHECKED BY EG
 DRAWN BY DWM

SLURRY SEAL PROJECT (R6P01)
SAN MATEO COUNTY CA.
WEST MENLO - VICINITY MAP #6

SCALE AS SHOWN
 DATE 1/18/2001
 FILE NO 1/4587



NEIL R CULLEN, DIRECTOR OF PUBLIC WORKS
 SAN MATEO COUNTY

555 COUNTY CENTER, 5TH FLOOR
 REDWOOD CITY, CALIFORNIA 94063-1665



FILENAME: FAUSERS\HALL\SDSKY\PROJ\EA4587000\LOC_VICMAP\LADERA.DWG

LEGEND

-  SLURRY SEAL AREA
-  CITY BOUNDARY



DESIGNED BY EG
 CHECKED BY EG
 DRAWN BY DWM

SLURRY SEAL PROJECT (R6P01)
SAN MATEO COUNTY, CA.
LADERA - VICINTY MAP #7

SCALE AS SHOWN
 DATE 1/18/2001
 FILE NO 1/4587

NEIL R CULLEN, DIRECTOR OF PUBLIC WORKS
 SAN MATEO COUNTY

555 COUNTY CENTER, 5TH FLOOR
 REDWOOD CITY, CALIFORNIA 94063-1665