
 DESIGNED BY: PS  
 CHECKED BY: DYS  
 DRAWN BY: PS

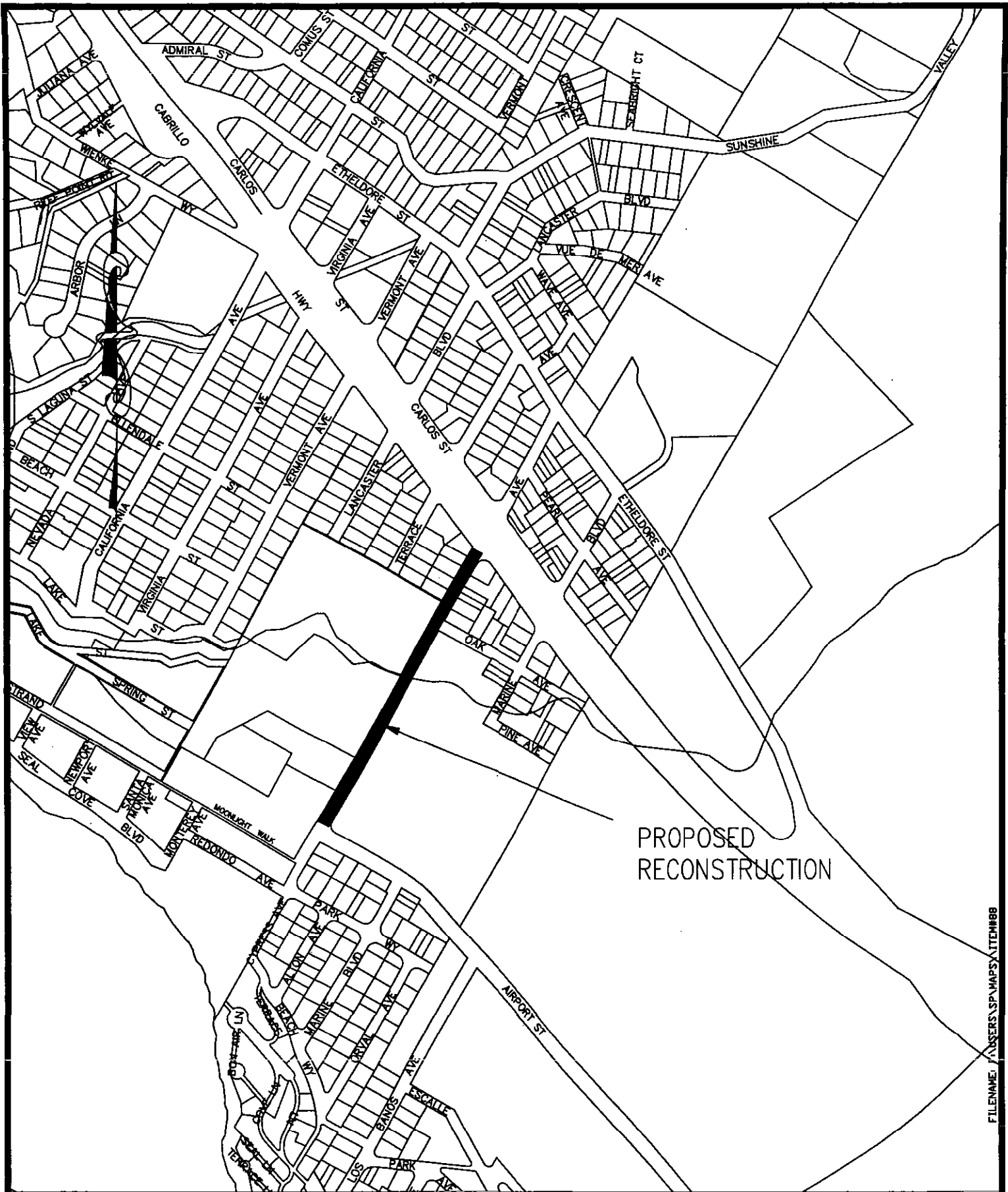
**KANOFF AND FOURTH ST IN MONTARA**  
  
**PROPOSED RECONSTRUCTION**

SCALE: AS SHOWN  
 DATE: 10/10/03  
 FILE NO: 1/XXXX

NEIL R. CULLEN, DIRECTOR OF PUBLIC WORKS  
 SAN MATEO COUNTY

555 COUNTY CENTER, 5TH FLOOR  
 REDWOOD CITY, CALIFORNIA 94063-1665

FILENAME: P:\USERS\SP\MAPS\Kanoff



FILENAME: J:\USERS\SP\MAPS\ITEM#88



DESIGNED BY: PS  
 CHECKED BY: DYS  
 DRAWN BY: PS

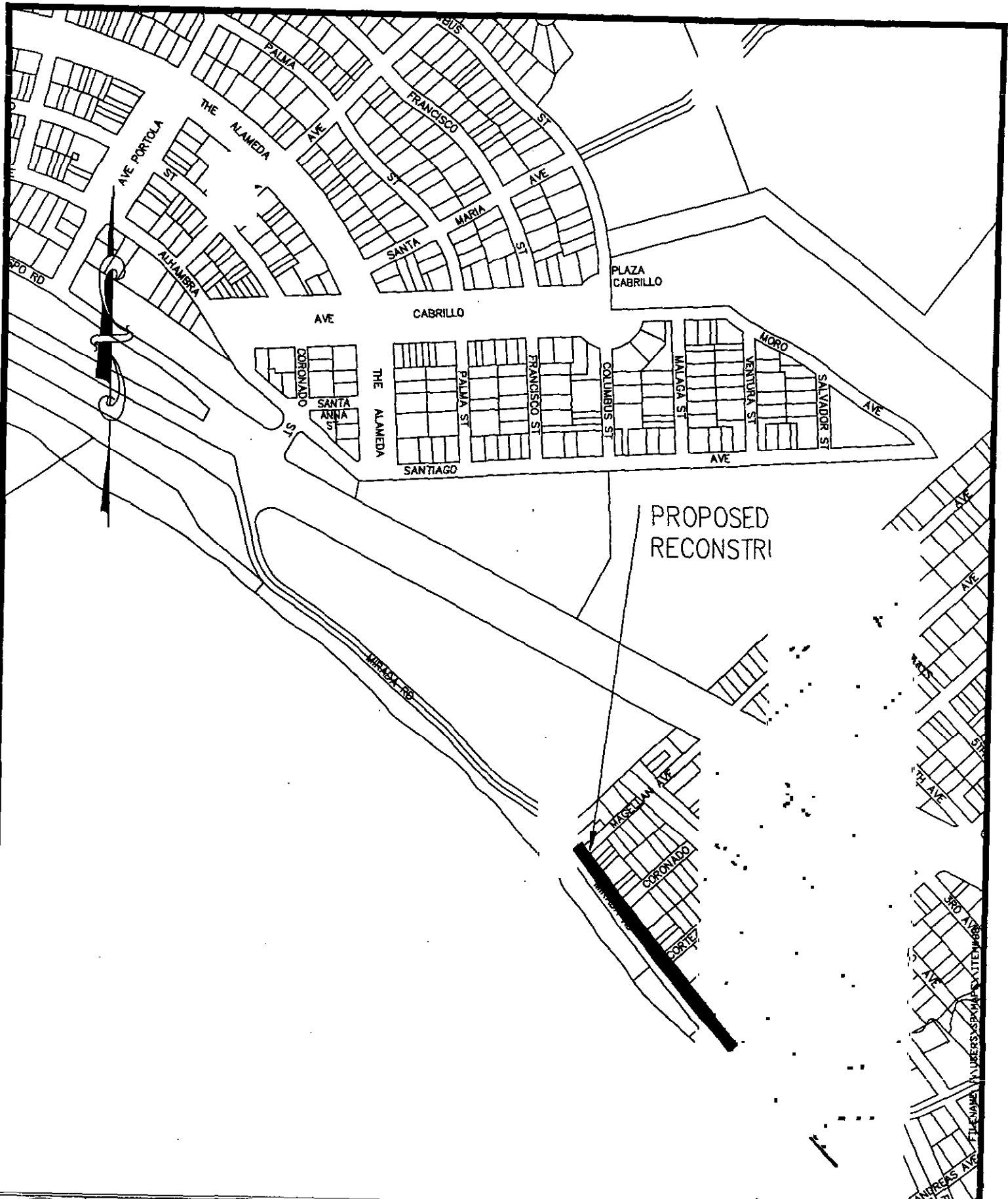
CYPRESS AVE IN PRINCETON BY THE SEA

**PROPOSED RECONSTRUCTION**

SCALE: AS SHOWN  
 DATE: 10/10/03  
 FILE NO: 1/XXXX

NEIL R. CULLEN, DIRECTOR OF PUBLIC WORKS  
 SAN MATEO COUNTY

555 COUNTY CENTER, 5TH FLOOR  
 REDWOOD CITY, CALIFORNIA 94063-1665



DESIGNED BY: PS  
 CHECKED BY: DYS  
 DRAWN BY: PS

MIRADA ROAD IN MIRAMAR

PROPOSED RECONSTRUCTION

SCALE: AS SHOWN  
 DATE: 10/10/03  
 FILE NO: 1/XXXX

NEIL R. CULLEN, DIRECTOR OF PUBLIC WORKS  
 SAN MATEO COUNTY

555 COUNTY CENTER, 5TH FLOOR  
 REDWOOD CITY, CALIFORNIA 94063-1665

SAN MATEO COUNTY DEPARTMENT

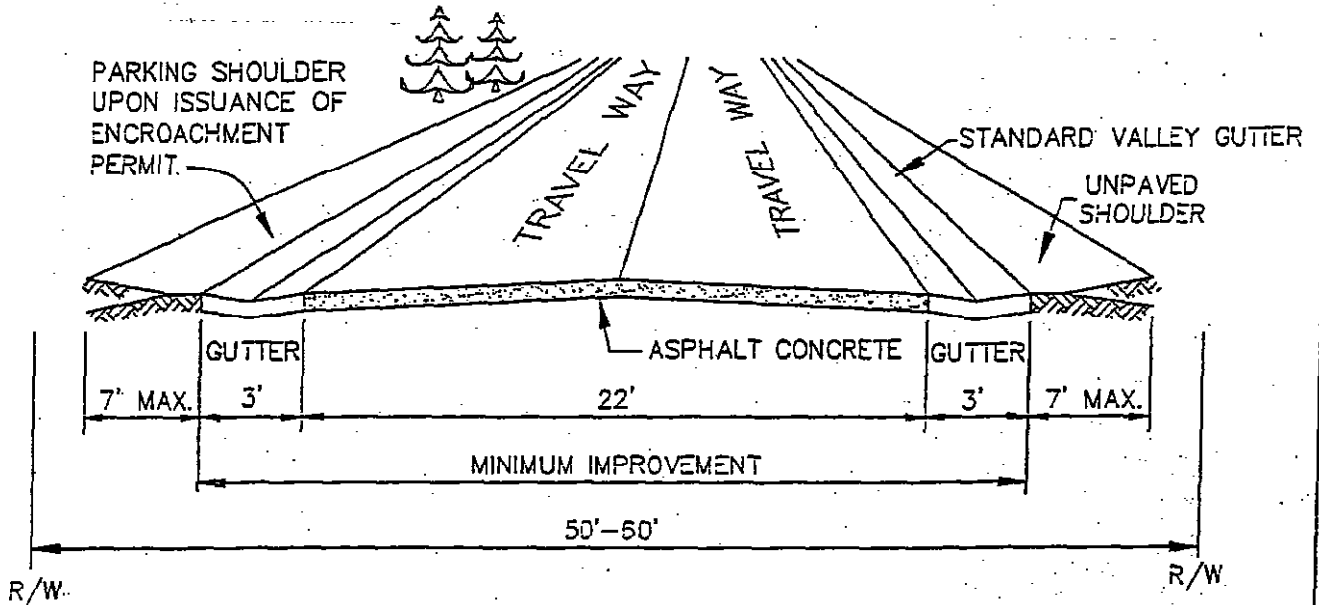
OF

PUBLIC WORKS

REDWOOD CITY  
CALIFORNIA

DRAWN BY: D.P.  
CHECK BY: J.A.I.  
APPROVED BY: N.R.C.

SCALE: NONE  
DATE: 4/97  
REVISED: \_\_\_\_\_



\* PROPERTY OWNERS WILL ONLY BE ISSUED ENCROACHMENT PERMITS FOR PARKING WITHIN THE R/W IN FRONT OF THEIR OWN LOT.

NOTE: OTHER IMPROVEMENTS MAY EXIST THAT WERE CONSTRUCTED PRIOR TO ADOPTION OF SPECIFIC STANDARDS.

ACCEPTABLE PARKING SURFACE FOR PARKING SHOULDER  
UPON ISSUANCE OF ENCROACHMENT PERMIT

MATERIAL	SLOPE	0-2%	2-7%	7-14%	14%+
UNDISTURBED GROUND		YES*	NO	NO	NO
COMPACTED EARTH		YES*	NO	NO	NO
CEMENTED EARTH		YES	NO	NO	NO
COMPACTED GRAVEL SURFACE		YES	YES	NO	NO
COMPACTED GRAVEL & OIL		YES	YES	YES	NO
ASPHALT		YES	YES	YES	YES

MONTARA / MOSS BEACH/SEAL COVE/  
PRINCETON/MIRAMAR ROAD STANDARDS