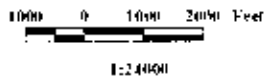


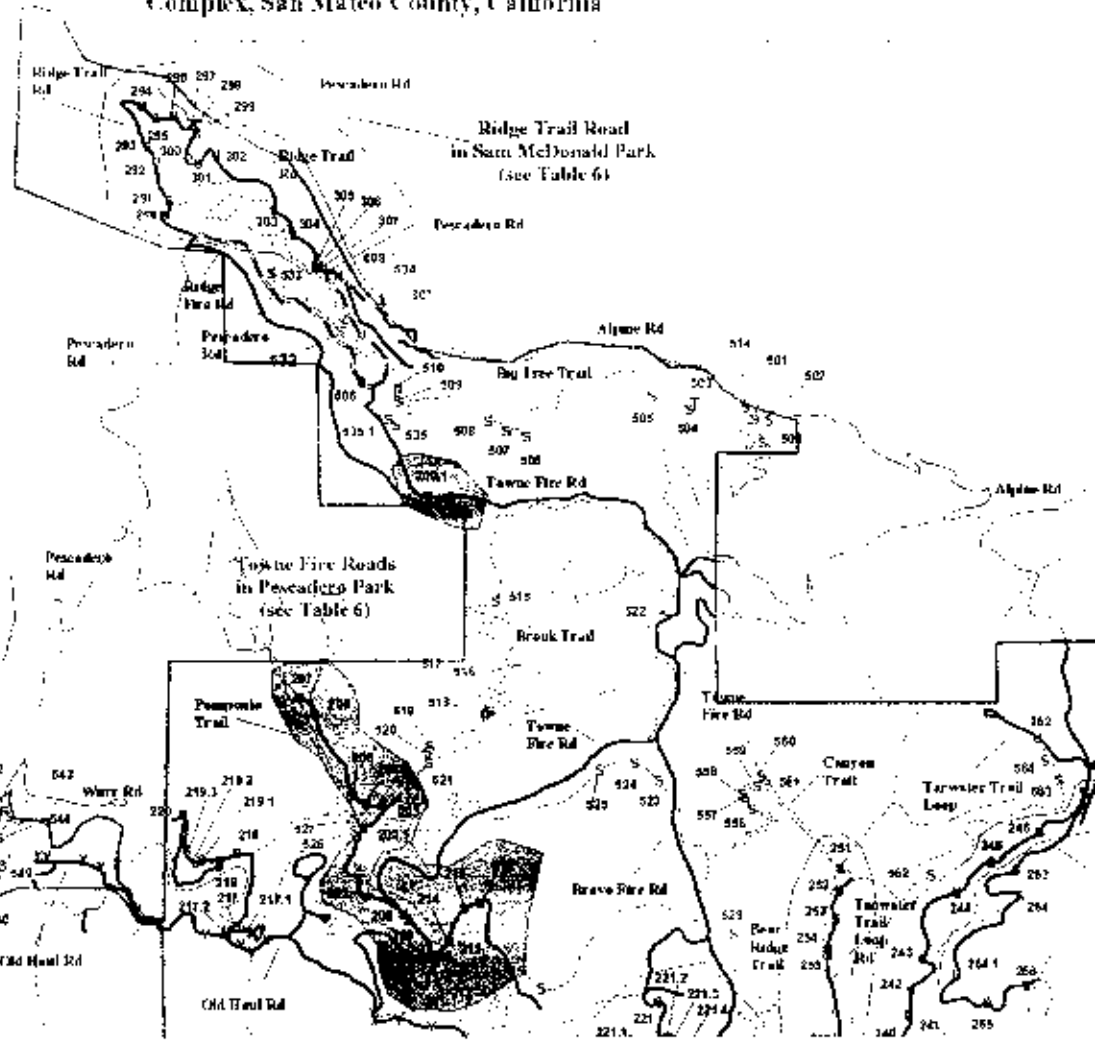
Map 3a. Potential road-related sediment reduction projects by road, groups of roads or management responsibilities, Pescadero (Memorial/Sam McDonald County Park Complex, San Mateo County, California

Legend

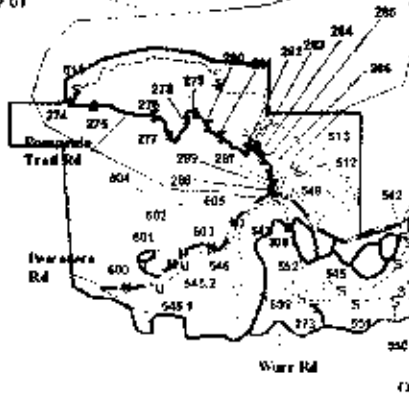
- |                               |                            |
|-------------------------------|----------------------------|
| <b>Road-related sites</b>     | <b>Trail-related sites</b> |
| <b>Problem type</b>           | <b>Problem type</b>        |
| S Stream crossing             | S Stream crossing          |
| L Landslide                   | T Landslide                |
| U Ditch relief culvert        | O Other                    |
| U Other                       |                            |
| S Phase I Old Haul Road sites |                            |
- 
- |              |                       |
|--------------|-----------------------|
| Road         | Non-inventoried roads |
| County roads | Streams               |
| Trails       | Park Boundary         |



Prepared by Pacific Watershed Associates, Inc. 1/17/12



Pompton Trail Road in Memorial Park (see Table 6)



PESCADERO CREEK SEDIMENT REDUCTION PROJECT