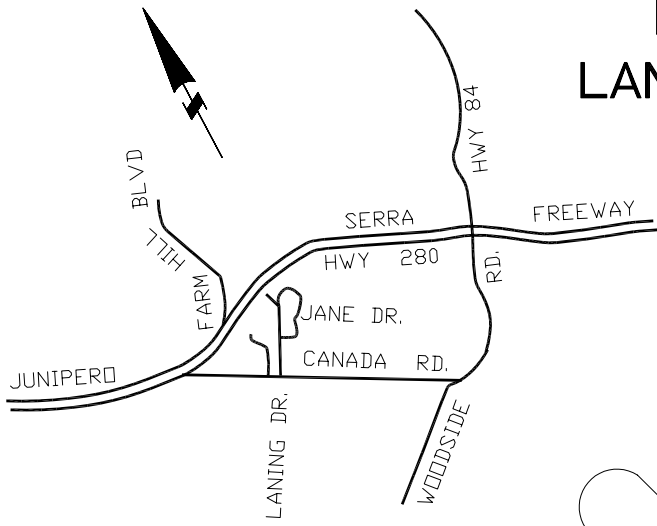


# PROPOSED ANNEXATION OF THE LANDS OF TANNER TO THE FAIR OAKS SEWER MAINTENANCE DISTRICT

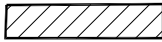

225 LANING DRIVE  
(APN 073-011-090)



VICINITY MAP  
NO SCALE

BEING A PORTION OF THE RANCHO DE LAS PULGAS

## LEGEND

-  PROPOSED ANNEXATION
-  EXISTING DISTRICT BOUNDARY

## Exhibit "A"

