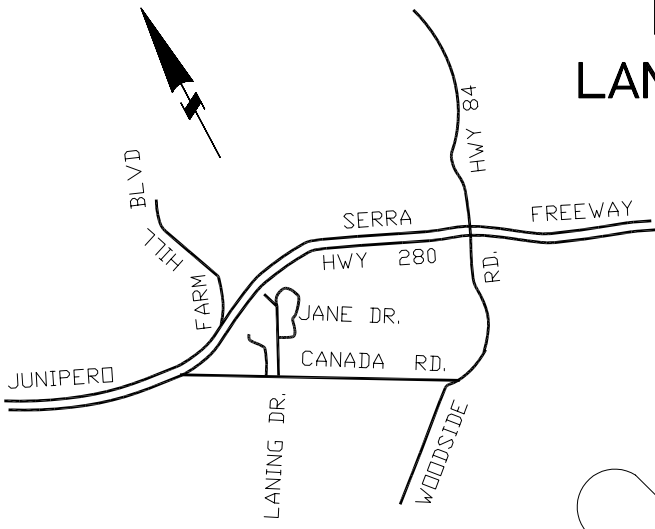


PROPOSED ANNEXATION OF THE  
LANDS OF TANNER TO THE FAIR OAKS  
SEWER MAINTENANCE DISTRICT

225 LANING DRIVE  
(APN 073-011-090)



VICINITY MAP  
NO SCALE

BEING A PORTION OF THE RANCHO DE LAS PULGAS

LEGEND



-  PROPOSED ANNEXATION
-  EXISTING DISTRICT BOUNDARY

Exhibit "A"

