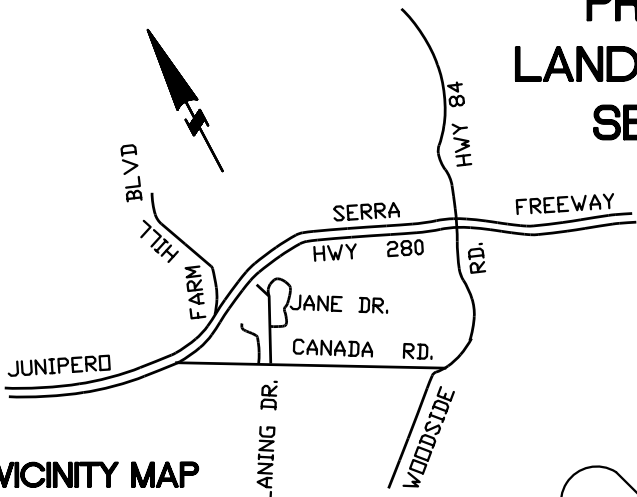


PROPOSED ANNEXATION OF THE LANDS OF STENSON TO THE FAIR OAKS SEWER MAINTENANCE DISTRICT

**265 LANING DRIVE
(APN 073-022-250)**



**VICINITY MAP
NO SCALE**

BEING A PORTION OF THE RANCHO DE LAS PULGAS

LEGEND

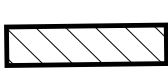


-  **PROPOSED ANNEXATION**
-  **EXISTING DISTRICT BOUNDARY**
-  **ORIGINAL LOT LINE**

Exhibit "A"

